

The City of Jenkins Water System

Legend

- Water Valve
- Hydrant
- Water Pump
- Meter
- Water Tank
- Water Project - Point
- Public Well Source
- Pump Station
- ▲ Surface Source
- Non Community Point
- Purchase Source
- Water Treatment Plant
- Water Project - Line

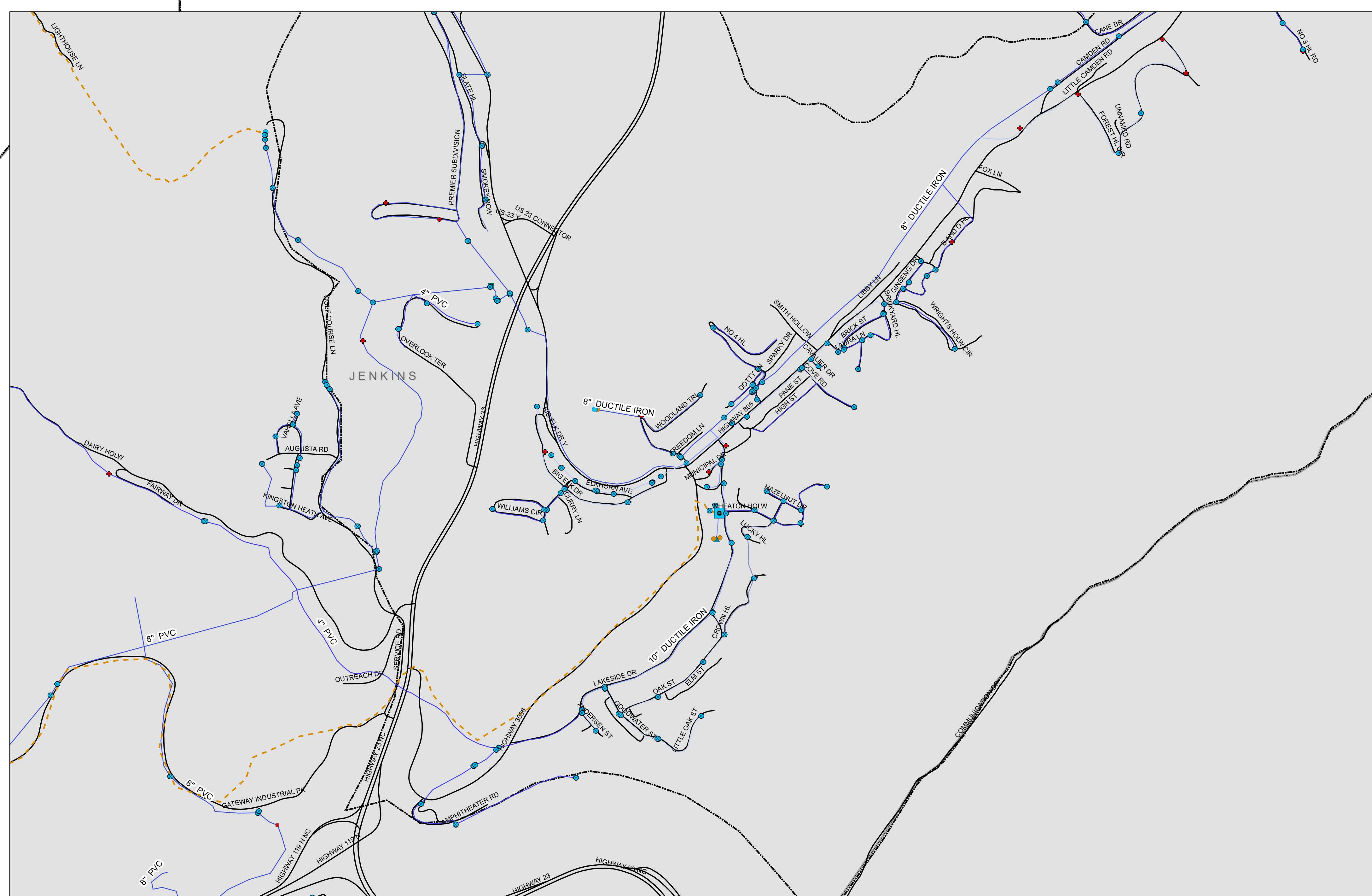
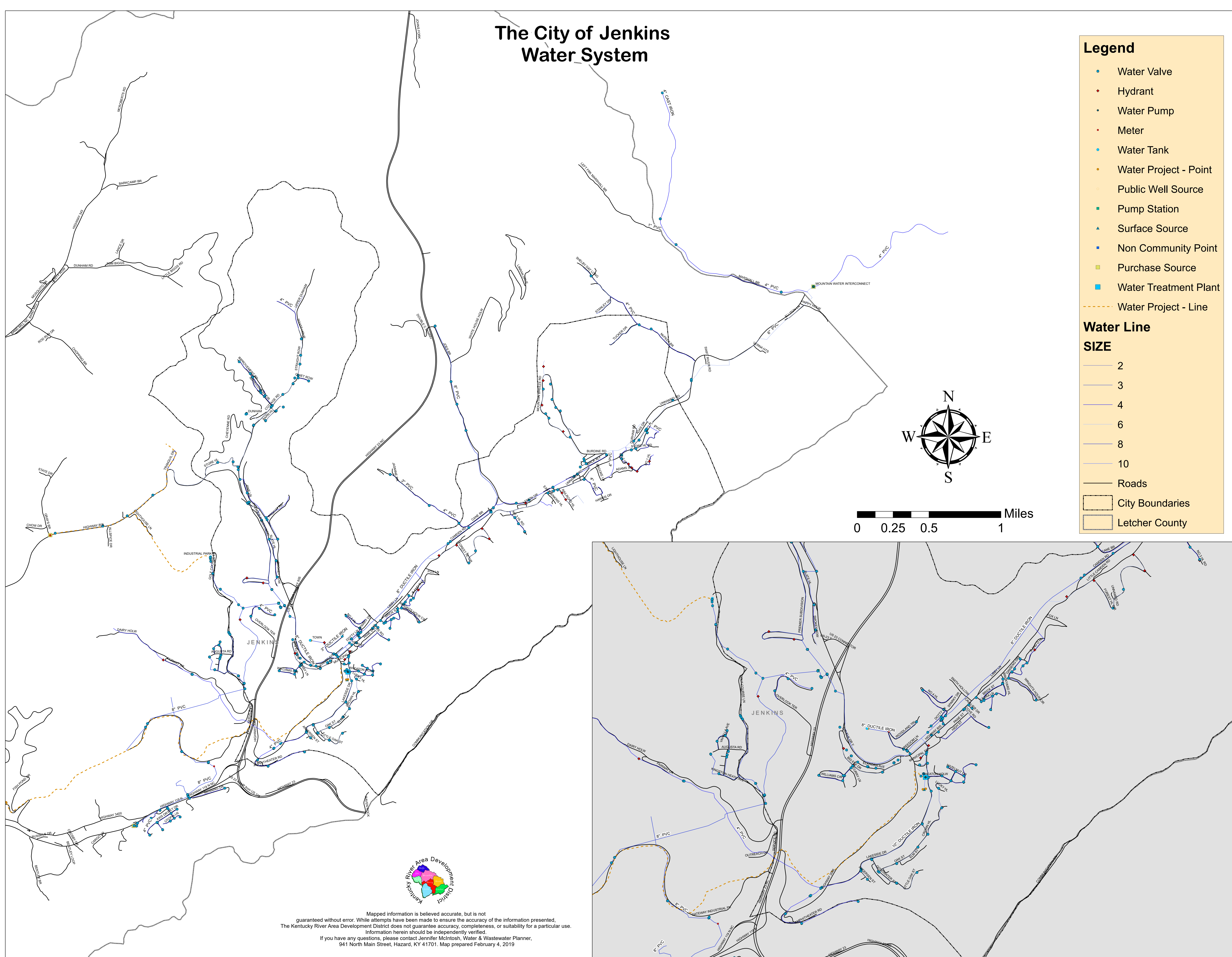
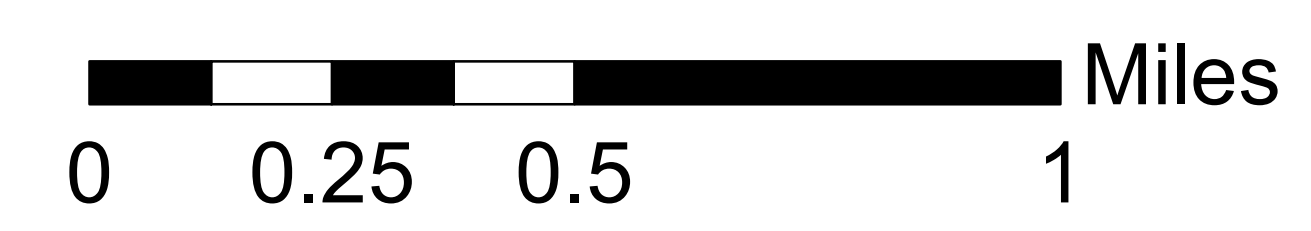

**Water Line
SIZE**

- 2
- 3
- 4
- 6
- 8
- 10

— Roads

▭ City Boundaries

▭ Letcher County



Mapped information is believed accurate, but is not guaranteed without error. While attempts have been made to ensure the accuracy of the information presented, The Kentucky River Area Development District does not guarantee accuracy, completeness, or suitability for a particular use. Information herein should be independently verified. If you have any questions, please contact Jennifer McIntosh, Water & Wastewater Planner, 941 North Main Street, Hazard, KY 41701. Map prepared February 4, 2019