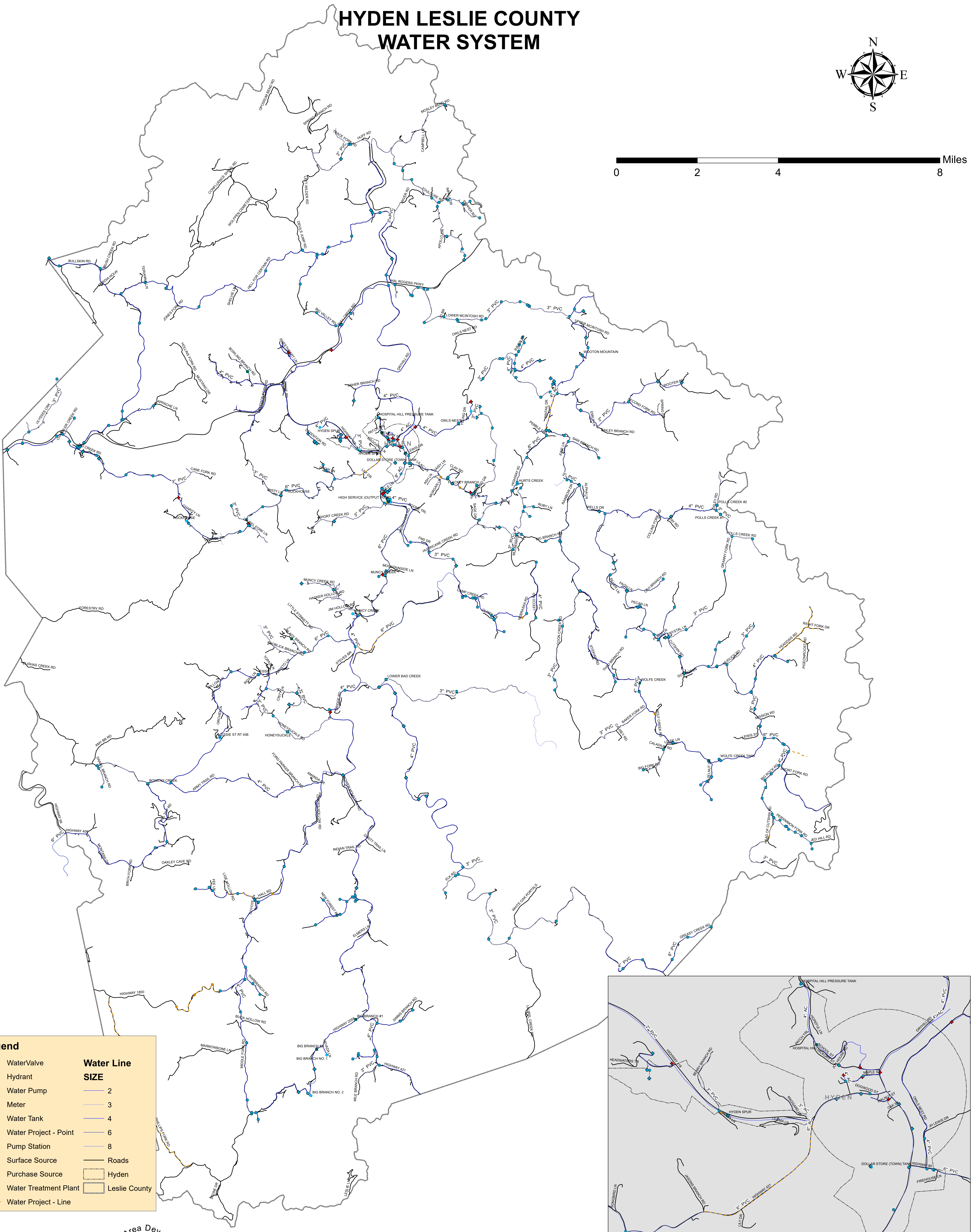
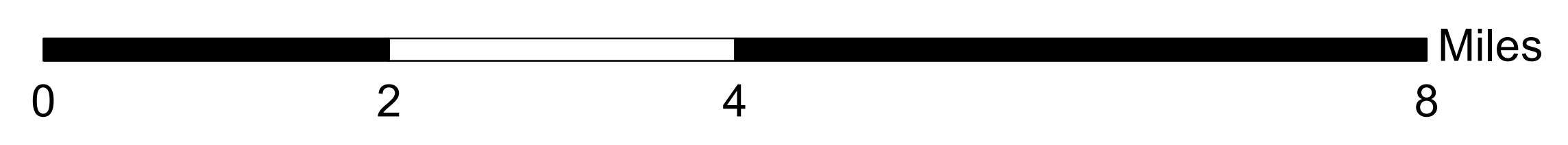



# HYDEN LESLIE COUNTY WATER SYSTEM



**Legend**

|                          |                        |
|--------------------------|------------------------|
| • Water Valve            | <b>Water Line SIZE</b> |
| • Hydrant                | — 2                    |
| • Water Pump             | — 3                    |
| • Meter                  | — 4                    |
| • Water Tank             | — 6                    |
| • Water Project - Point  | — 8                    |
| ■ Pump Station           | — Roads                |
| ▲ Surface Source         | — Hyden                |
| ■ Purchase Source        | — Leslie County        |
| ■ Water Treatment Plant  |                        |
| --- Water Project - Line |                        |



Mapped information is believed accurate, but is not guaranteed without error. While attempts have been made to ensure the accuracy of the information presented, The Kentucky River Area Development District does not guarantee accuracy, completeness, or suitability for a particular use. Information herein should be independently verified. If you have any questions, please contact Jennifer McIntosh, Water & Wastewater Planner, 941 North Main Street, Hazard, KY 41701. Map prepared February 4, 2019

