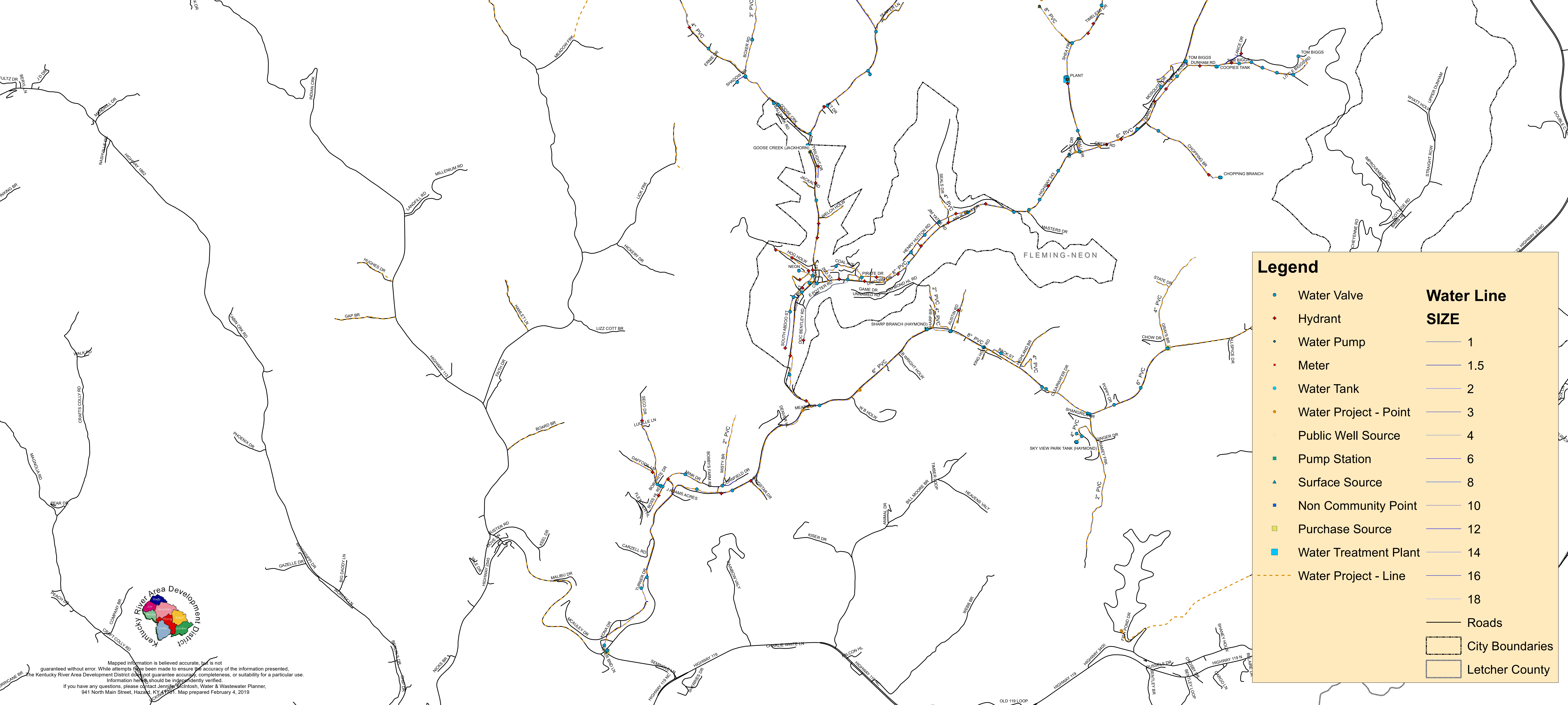
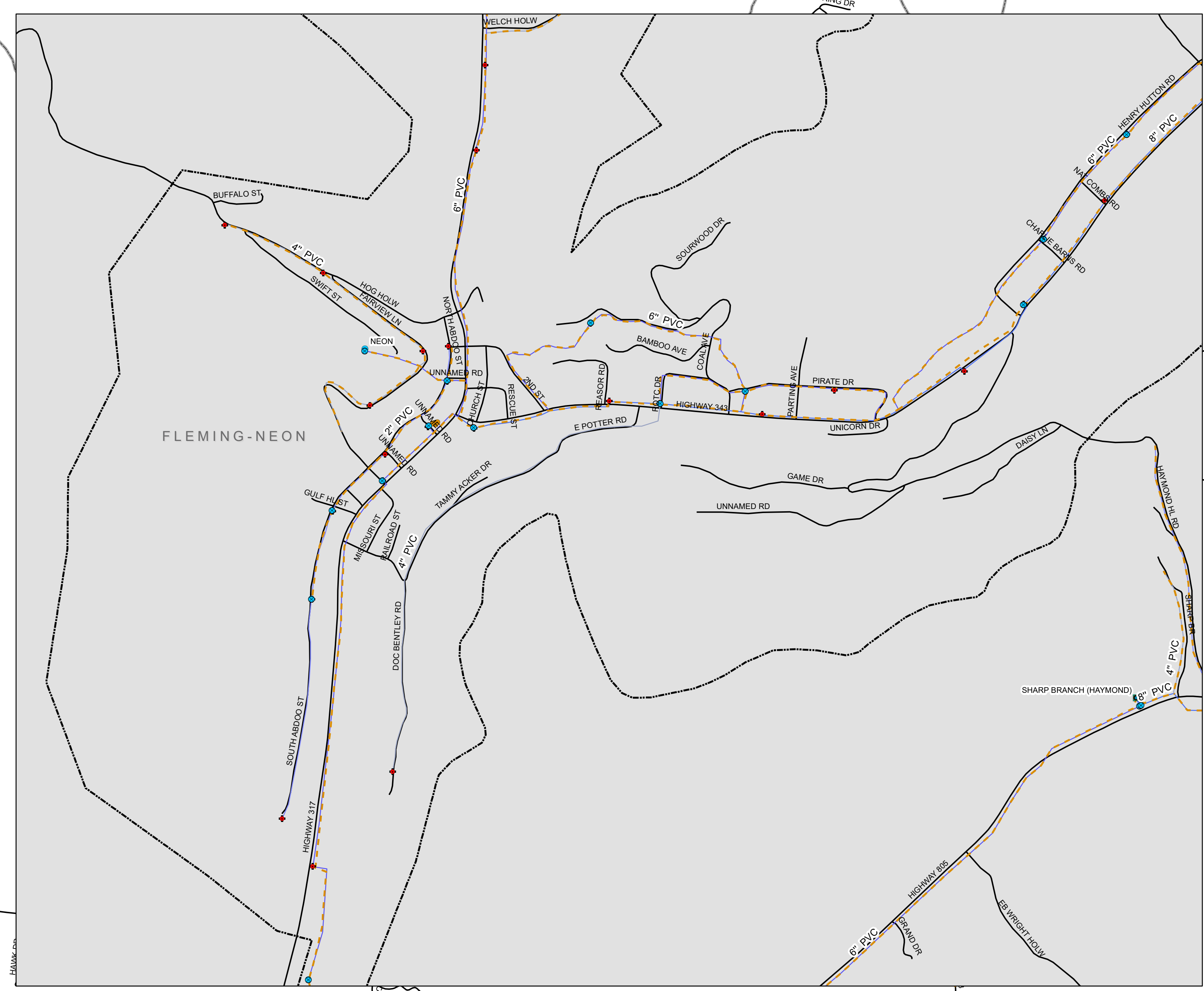

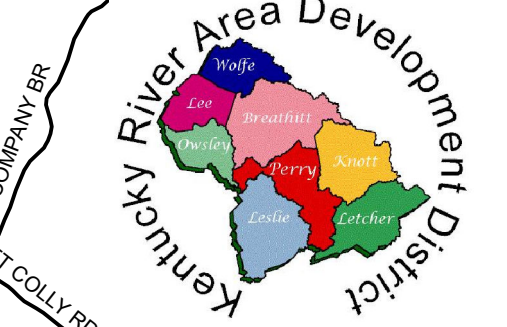


The City of Fleming-Neon Water System



Legend

•	Water Valve	Water Line SIZE
+	Hydrant	1
•	Water Pump	1.5
•	Meter	2
•	Water Tank	3
•	Water Project - Point	4
•	Public Well Source	6
■	Pump Station	8
▲	Surface Source	10
■	Non Community Point	12
■	Purchase Source	14
■	Water Treatment Plant	16
- - -	Water Project - Line	18
—	Roads	
□	City Boundaries	
□	Letcher County	



 Mapped information is believed accurate, but is not guaranteed without error. While attempts have been made to ensure the accuracy of the information presented, the Kentucky River Area Development District does not guarantee accuracy, completeness, or suitability for a particular use. Information here should be independently verified.

 If you have any questions, please contact Jennifer McIntosh, Water & Wastewater Planner, 941 North Main Street, Hazard, KY 40401. Map prepared February 4, 2019.