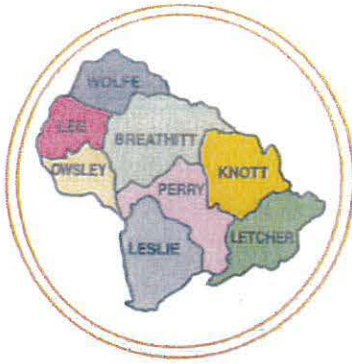


Exhibit 14
Tribal Consultation



Kentucky River

AREA
DEVELOPMENT
DISTRICT

941 N. MAIN ST. • HAZARD, KENTUCKY 41701 • PHONE 606-436-3158

September 23, 2020

CHAIRMAN
Pam Pilgrim
VICE-CHAIRMAN
Tracy Nelce
Mayor
TREASURER
Terry Adams
Judge/Executive
SECRETARY
Gregory Whitson
PARLIAMENTARIAN
Laura Thomas
Mayor

BOARD OF DIRECTORS

County Judge Executives

Jeff Noble - Breathitt Co.
Jeff Dobson - Knott Co.
Chuck Caudill - Lee Co.
William R. Lewis - Leslie Co.
Terry Adams - Letcher Co.
Cale Turner - Owsley Co.
Scott Alexander - Perry Co.
Raymond Banks - Wolfe Co.

Mayors

Laura Thomas - Jackson
Tracy Nelce - Hindman
Scott Cornett - Pippa Passes
Scott Jackson - Beattyville
Carol Joseph - Hyden
Susan Polis - Fleming-Neon
James W. Craft - Whitesburg
Todd DePriest - Jenkins
Nelson Bobrowski - Booneville
Ernest Back - Vicco
Donald "Happy" Mobilini - Hazard
Tom Burns - Buckhorn
Kathi May - Campton

Citizen Members

Roy Darrell Herald
Gary Campbell
Ray D. Moore
Larry Parke
Larry Perkins
Zach Sandlin
Hiram Cornett
Eugene Stewart
Everett Marshall
Doug Brandenburg
Fred Hall
Jack Burkich
Dale Bishop
Derrick Bowling
Neil Napier
Gregory Whitson
Meriwether Wash-Hall
Pam Pilgrim
Shirley Halcomb

Executive Director

Michelle Allen

E-Mail: michelle@kradd.org
FAX NUMBER 606-436-2144
TDD NUMBER 1-800-247-2510
(Hearing Impaired)

Russ Townsend
Eastern Band of Cherokee Indians
Tribal Historic Preservation Office
PO Box 455
Cherokee, NC 28719

RE: Breathitt County Water District – Breathitt Waterline Extension Phase 2 Project (WX21025033)

Dear Russ:

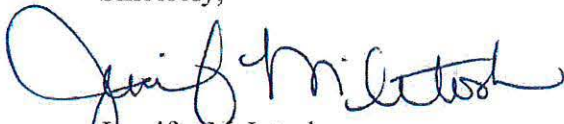
The Breathitt County Water District has received funding through the Appalachian Regional Commission for the above referenced project. This project will extend waterlines to four areas in Breathitt County; Creekside Road, War Creek Road, Joe Ward Fork, and Mann Road. This project will construct approximately 17,967 Linear Feet (LF) of 4" PVC and 930 LF of 2" PVC waterline throughout the service areas; serving approximately 28 households. Additionally, two pump stations within the Breathitt water system will be rebuilt or replaced; one on 30 West and one on 30 East. The valves and piping will be replaced at the KY 541, River Caney, and KY 28 pressure reducing vaults.

This project is located throughout Breathitt County, Kentucky. This project will serve approximately 28 households in Breathitt County. Due to the scope of the project there will be ground disturbance in previously disturbed highway right-of-way or existing easements. There will be no tree removal.

The Kentucky River Area Development District has been asked to undertake an environmental review of this project to ascertain the impact of the proposed activities. I would appreciate your office reviewing this project in relation to its potential impact(s) on any historic properties in the project area that may have religious and cultural significance to your tribe. I have enclosed a project location map and project description for your reference.

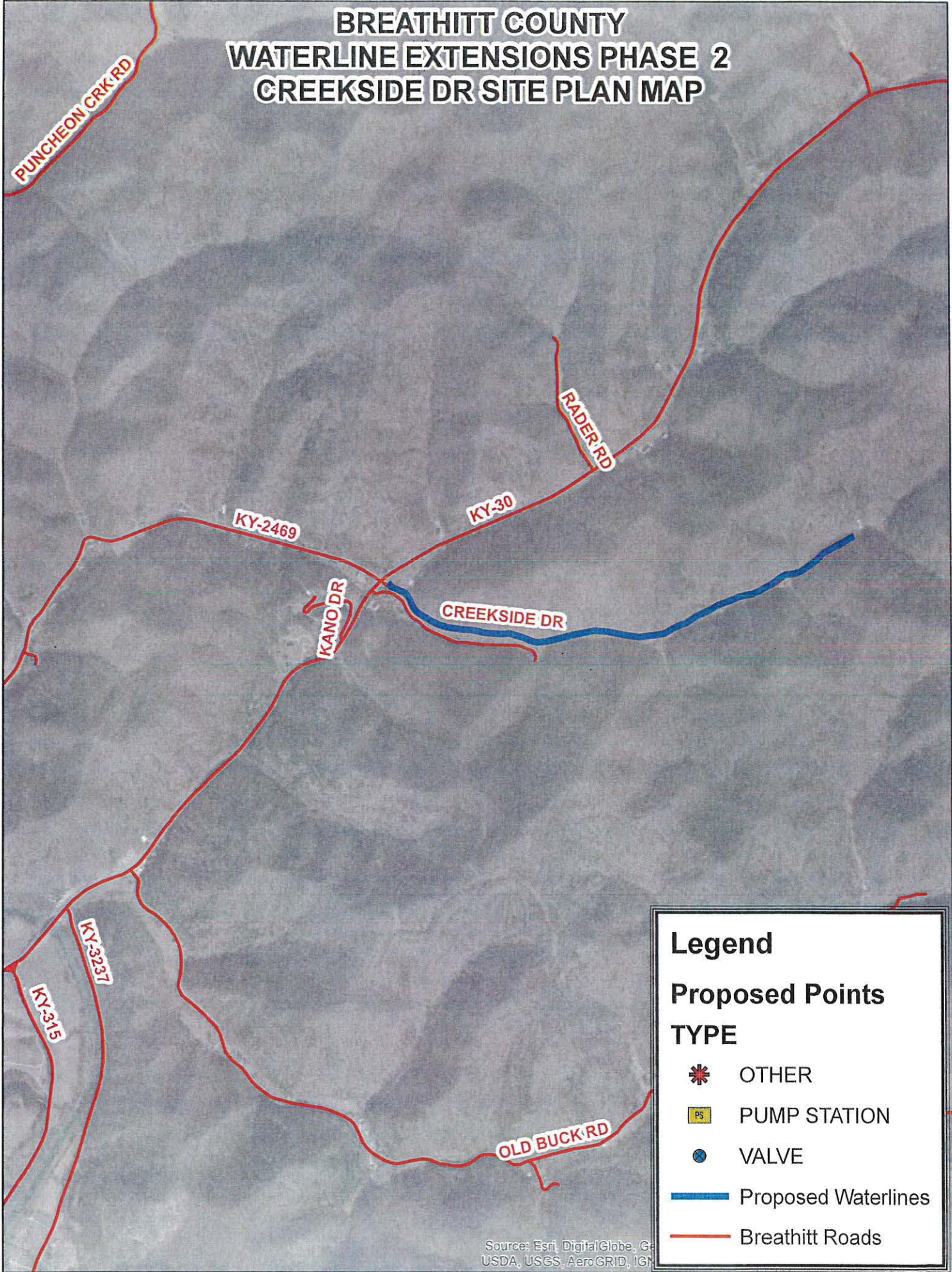
Your comments may address beneficial or adverse impacts or, both. I would appreciate receiving your comments in the near future. I will assume if I have not received a response from you within 30 days of this letter, that your office does not anticipate any negative environmental impacts from this project, per your area(s) of responsibility. Responses can be sent by email to: jennifer@kradd.org. Thank you, for your time and assistance.

Sincerely,



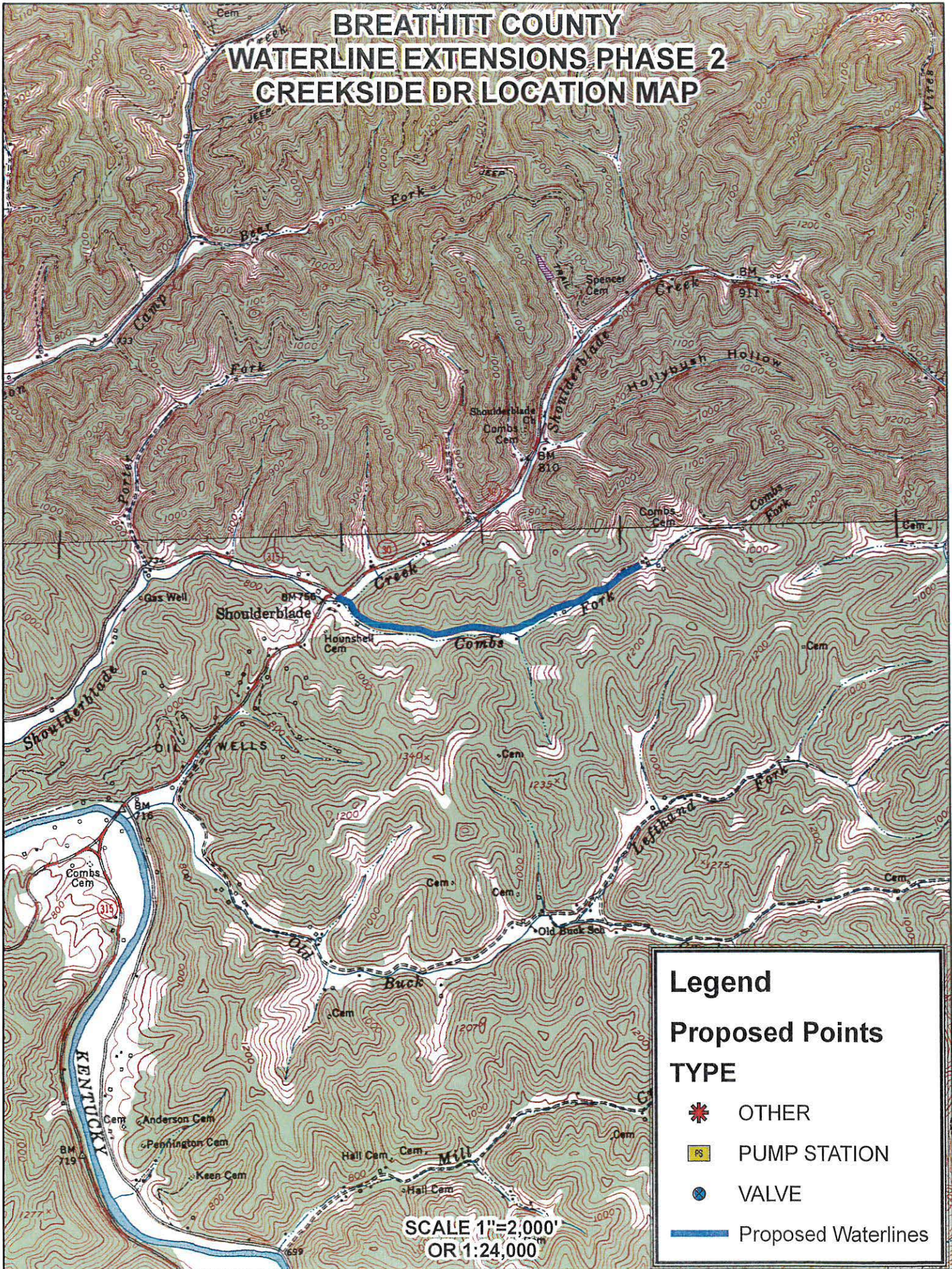
Jennifer McIntosh
Water & Wastewater Planner

BREATHITT COUNTY WATERLINE EXTENSIONS PHASE 2 CREEKSIDE DR SITE PLAN MAP



Source: Esri, DigitalGlobe, GeoEye, USDA, USGS, AeroGRID, IGN





BREATHITT COUNTY WATERLINE EXTENSIONS PHASE 2 CREEKSIDE DR LOCATION MAP



Legend

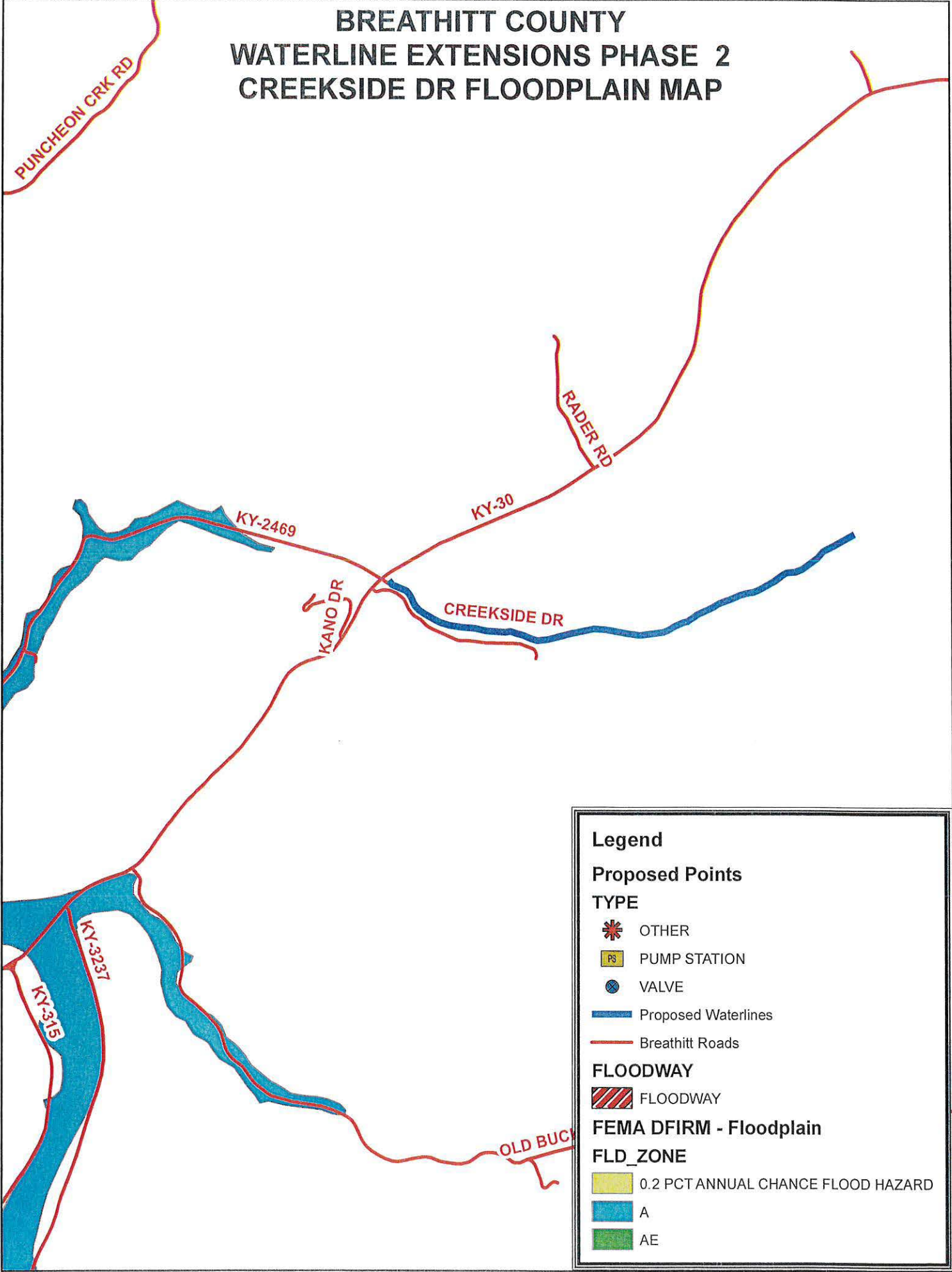
Proposed Points

TYPE

-  OTHER
-  PUMP STATION
-  VALVE
-  Proposed Waterlines

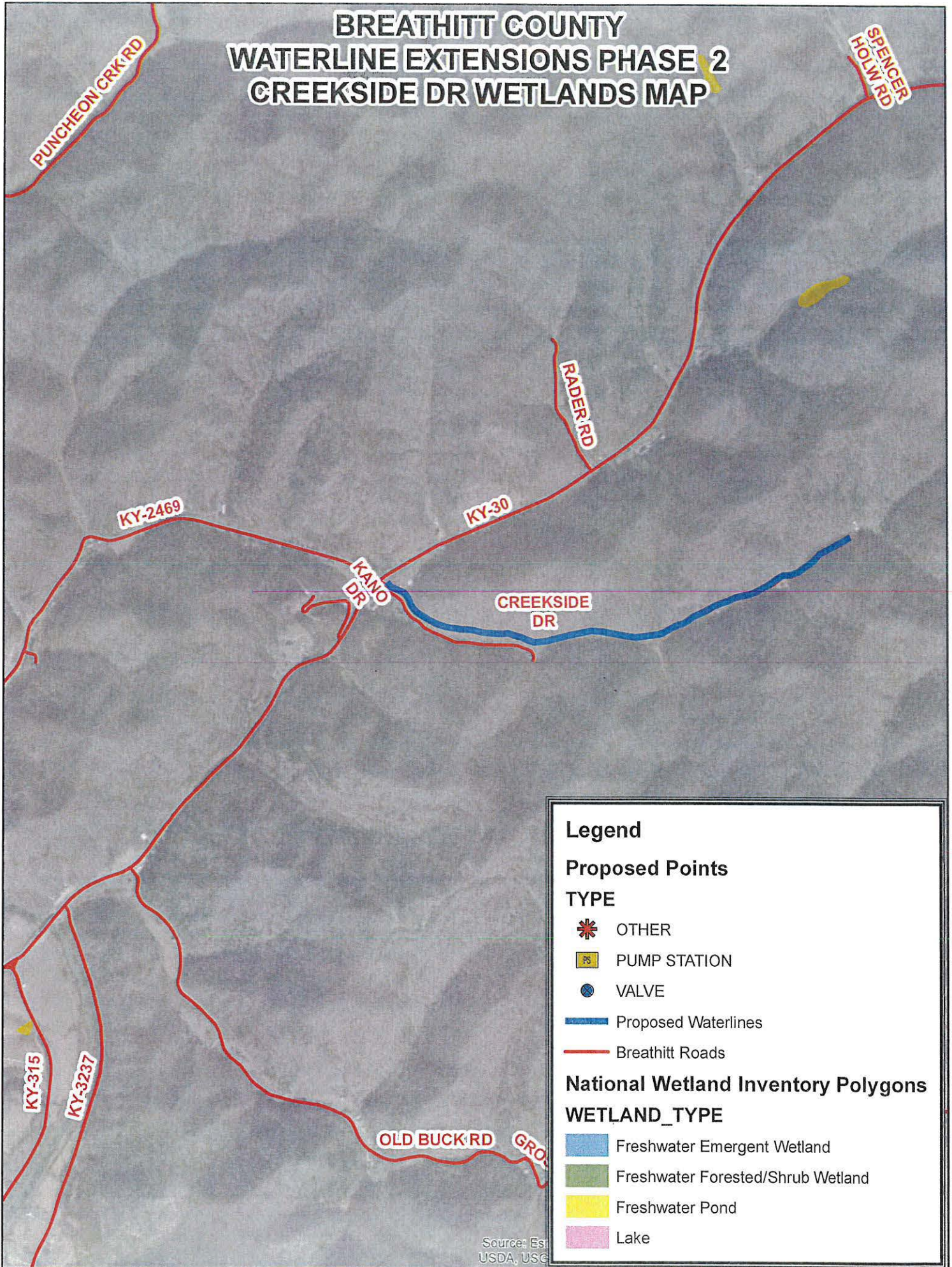
SCALE 1"=2,000'
OR 1:24,000

BREATHITT COUNTY WATERLINE EXTENSIONS PHASE 2 CREEKSIDE DR FLOODPLAIN MAP



Legend	
Proposed Points	
TYPE	
	OTHER
	PUMP STATION
	VALVE
	Proposed Waterlines
	Breathitt Roads
FLOODWAY	
	FLOODWAY
FEMA DFIRM - Floodplain	
FLD_ZONE	
	0.2 PCT ANNUAL CHANCE FLOOD HAZARD
	A
	AE




BREATHITT COUNTY WATERLINE EXTENSIONS PHASE 2 CREEKSIDE DR WETLANDS MAP





Legend

Proposed Points





TYPE

-  OTHER
-  PUMP STATION
-  VALVE

-  Proposed Waterlines
-  Breathitt Roads

National Wetland Inventory Polygons

WETLAND_TYPE

-  Freshwater Emergent Wetland
-  Freshwater Forested/Shrub Wetland
-  Freshwater Pond
-  Lake

Source: Est.
USDA, USFWS






BREATHITT COUNTY WATERLINE EXTENSIONS PHASE 2 JOE WARD FRK RD SITE PLAN MAP



Legend

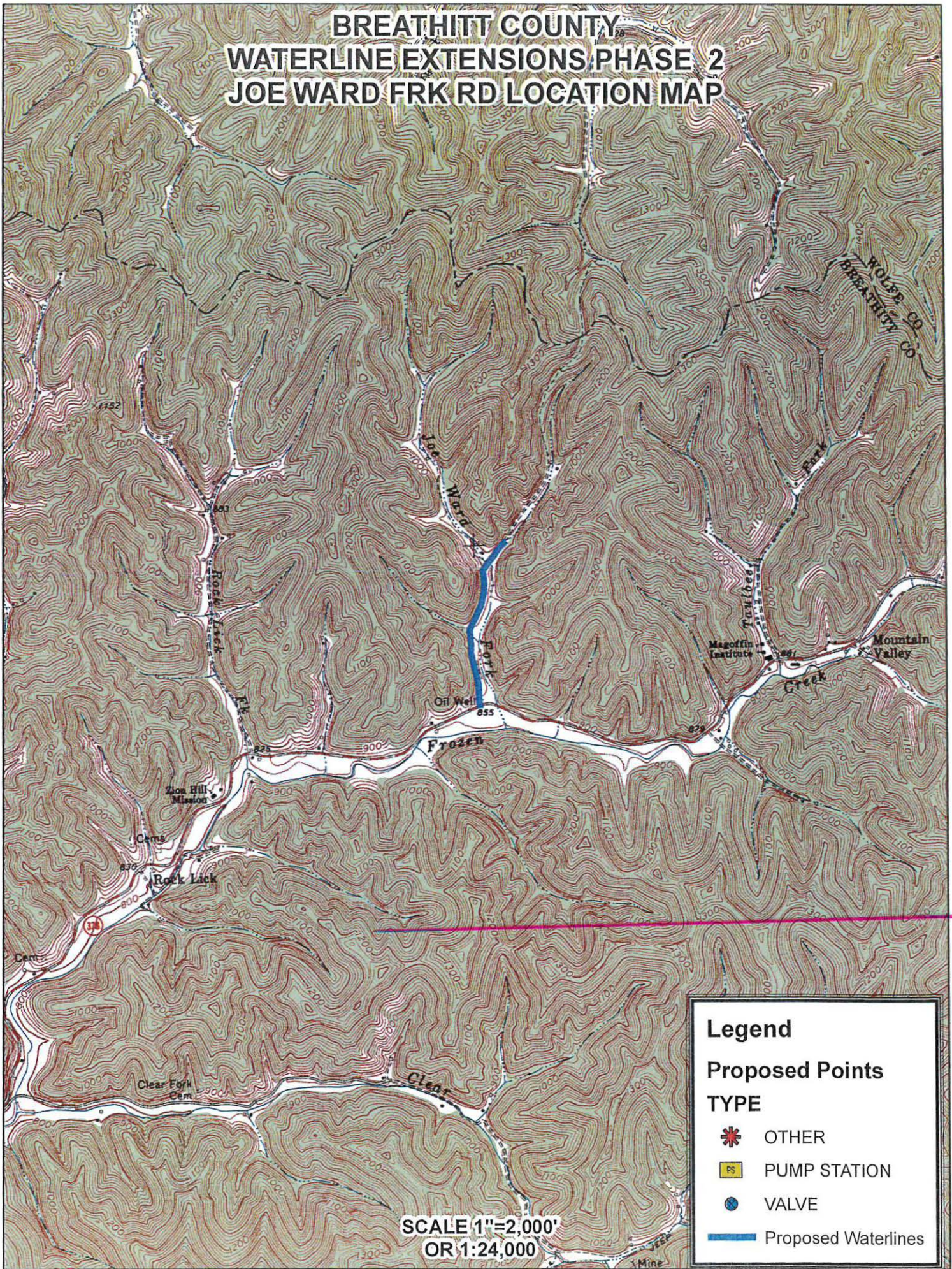
Proposed Points

TYPE

-  OTHER
-  PUMP STATION
-  VALVE
-  Proposed Waterlines
-  Breathitt Roads

Source: Esri, DigitalGlobe, GeoEye, USDA, USGS, AeroGRID, IGN, and

BREATHITT COUNTY WATERLINE EXTENSIONS PHASE 2 JOE WARD FRK RD LOCATION MAP







SCALE 1"=2,000'
OR 1:24,000

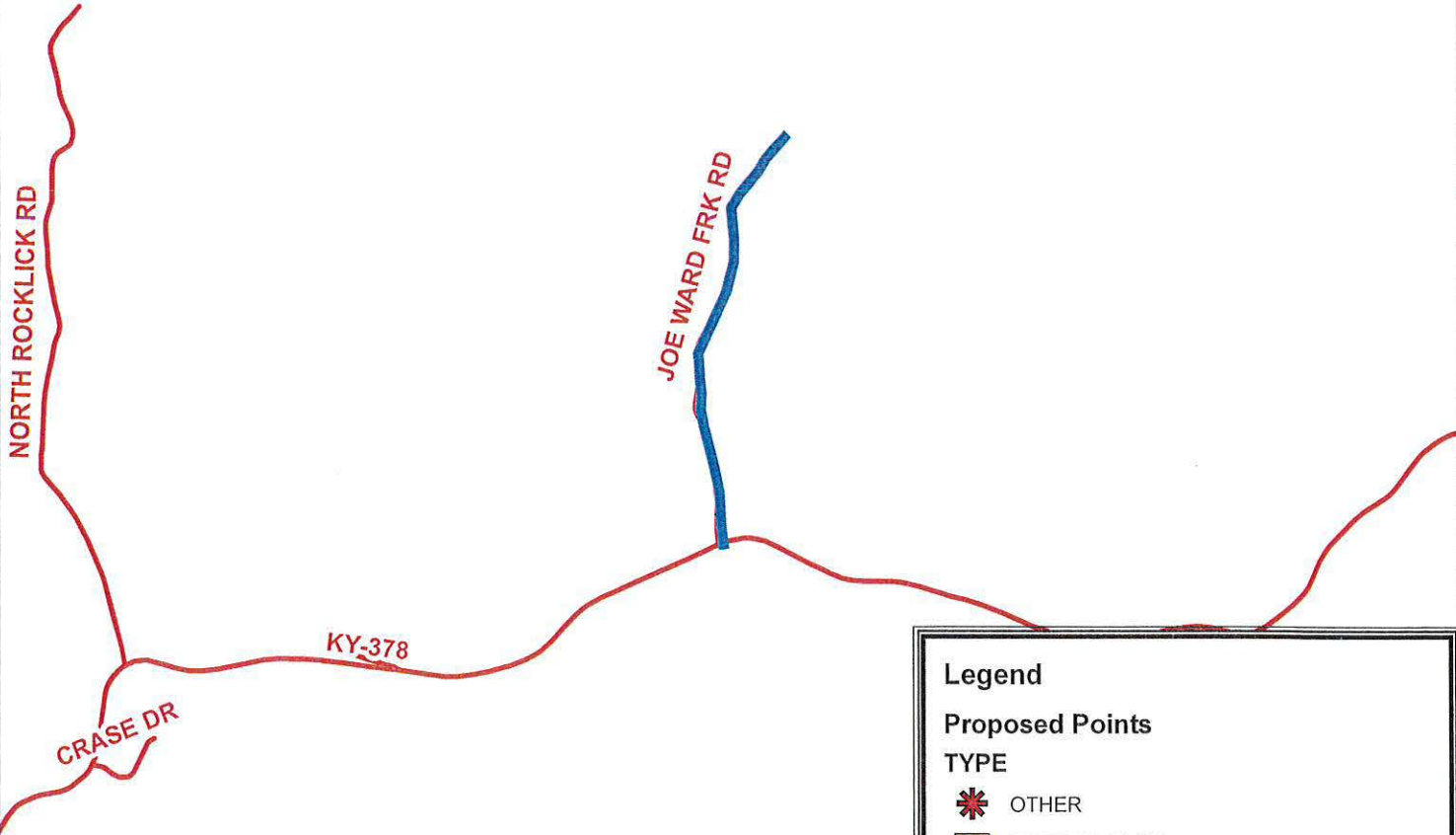
Legend

Proposed Points

TYPE

-  OTHER
-  PUMP STATION
-  VALVE
-  Proposed Waterlines






**BREATHITT COUNTY
WATERLINE EXTENSIONS PHASE 2
JOE WARD FRK RD FLOODPLAIN MAP**




Legend

Proposed Points

TYPE




-  OTHER
-  PUMP STATION
-  VALVE
-  Proposed Waterlines
-  Breathitt Roads

FLOODWAY

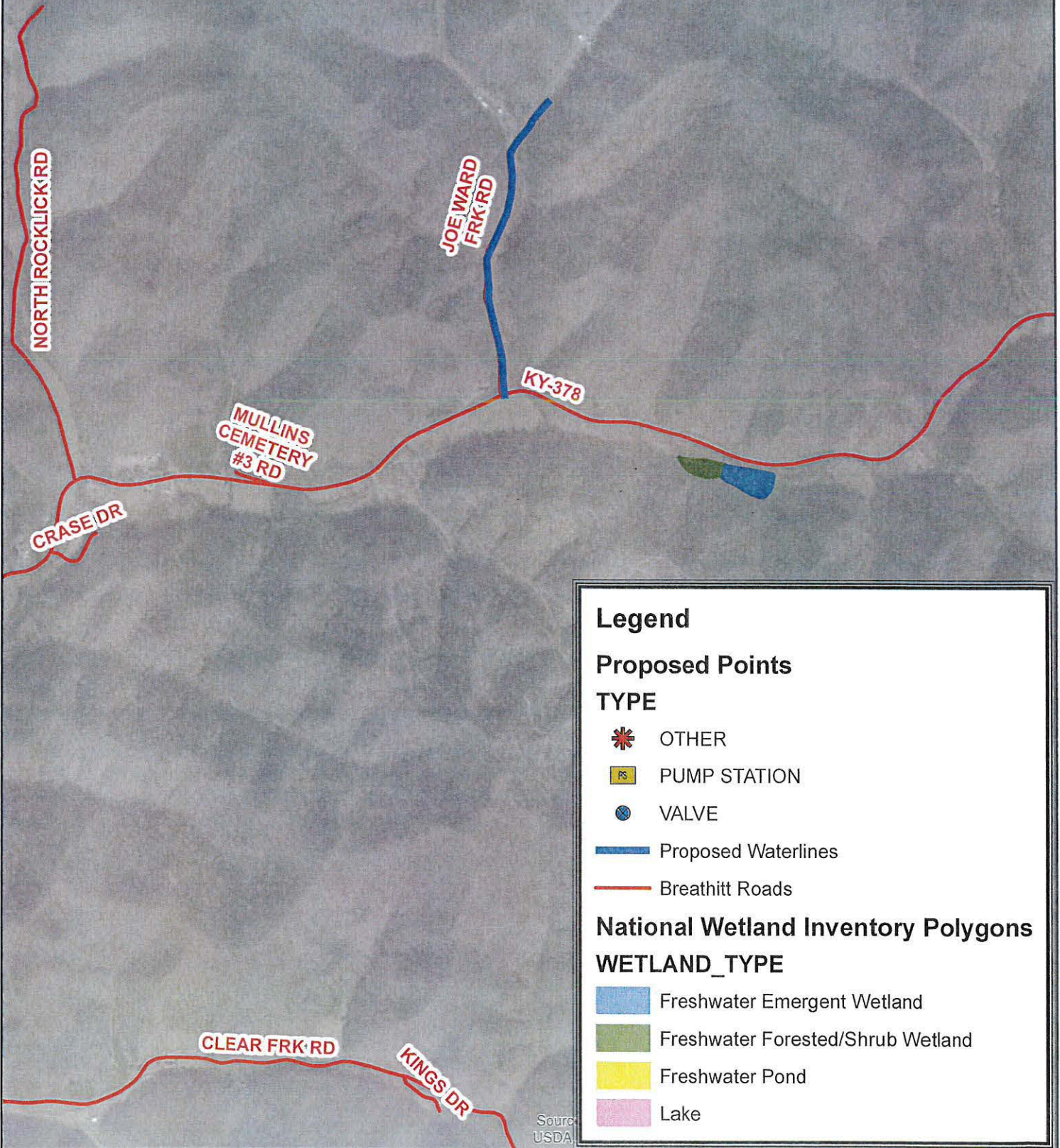
-  FLOODWAY

FEMA DFIRM - Floodplain

FLD_ZONE

-  0.2 PCT ANNUAL CHANCE FLOOD HAZARD
-  A
-  AE




BREATHITT COUNTY WATERLINE EXTENSIONS PHASE 2 JOE WARD FRK RD WETLANDS MAP





Legend

Proposed Points

TYPE





-  OTHER
-  PUMP STATION
-  VALVE

 Proposed Waterlines

 Breathitt Roads

National Wetland Inventory Polygons

WETLAND_TYPE

-  Freshwater Emergent Wetland
-  Freshwater Forested/Shrub Wetland
-  Freshwater Pond
-  Lake

Source
USDA

**BREATHITT COUNTY
WATERLINE EXTENSIONS PHASE 2
KY 28 PRESSURE RELIEF VALVE
SITE PLAN MAP**







Source: Esri, DigitalGlobe, GeoEye, USDA, USGS, AeroGRID, IGN, and f


Legend

Proposed Points

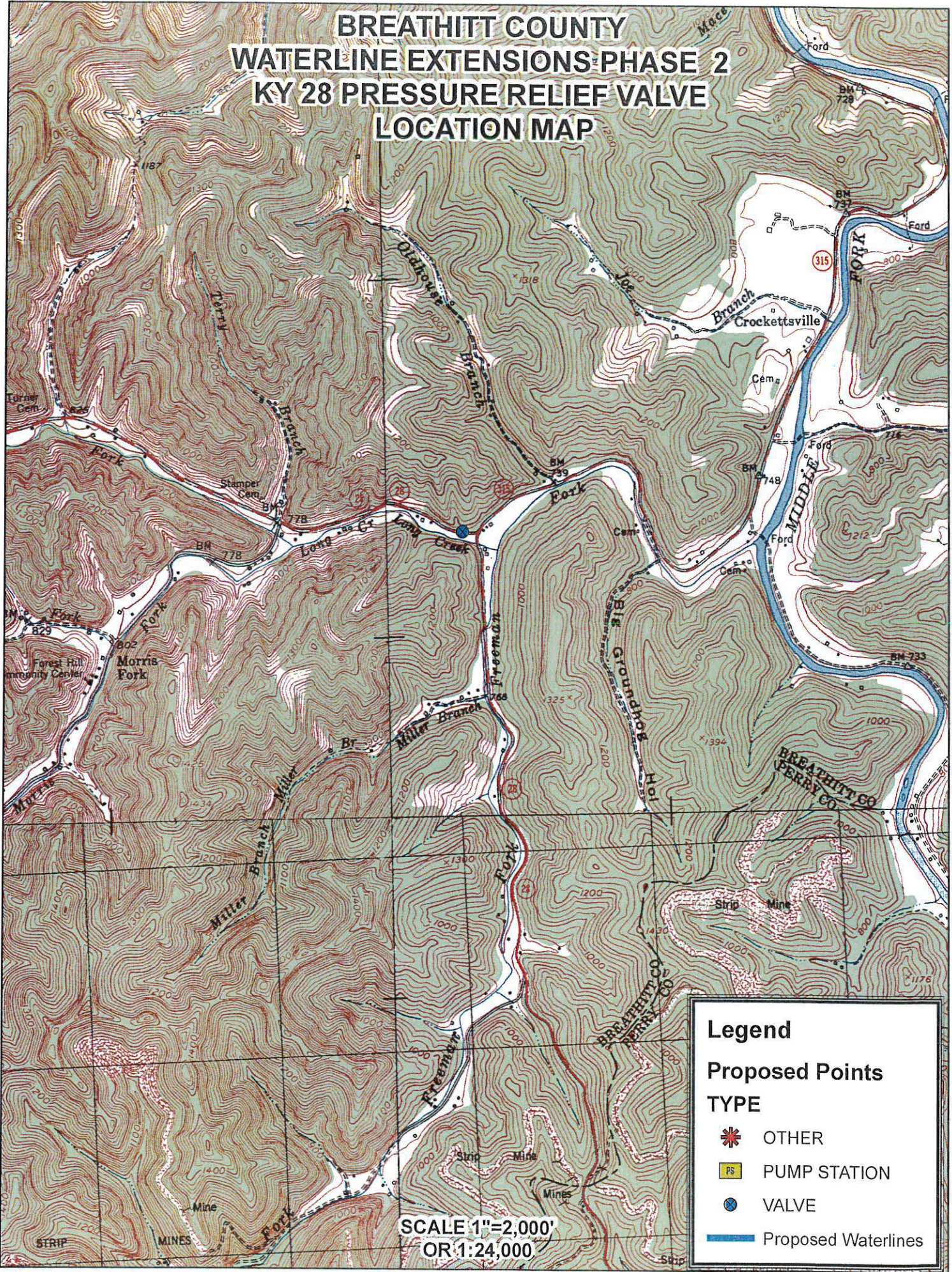
TYPE

-  OTHER
-  PUMP STATION
-  VALVE

 Proposed Waterlines

 Breathitt Roads

BREATHITT COUNTY WATERLINE EXTENSIONS PHASE 2 KY 28 PRESSURE RELIEF VALVE LOCATION MAP



SCALE 1"=2,000'
OR 1:24,000

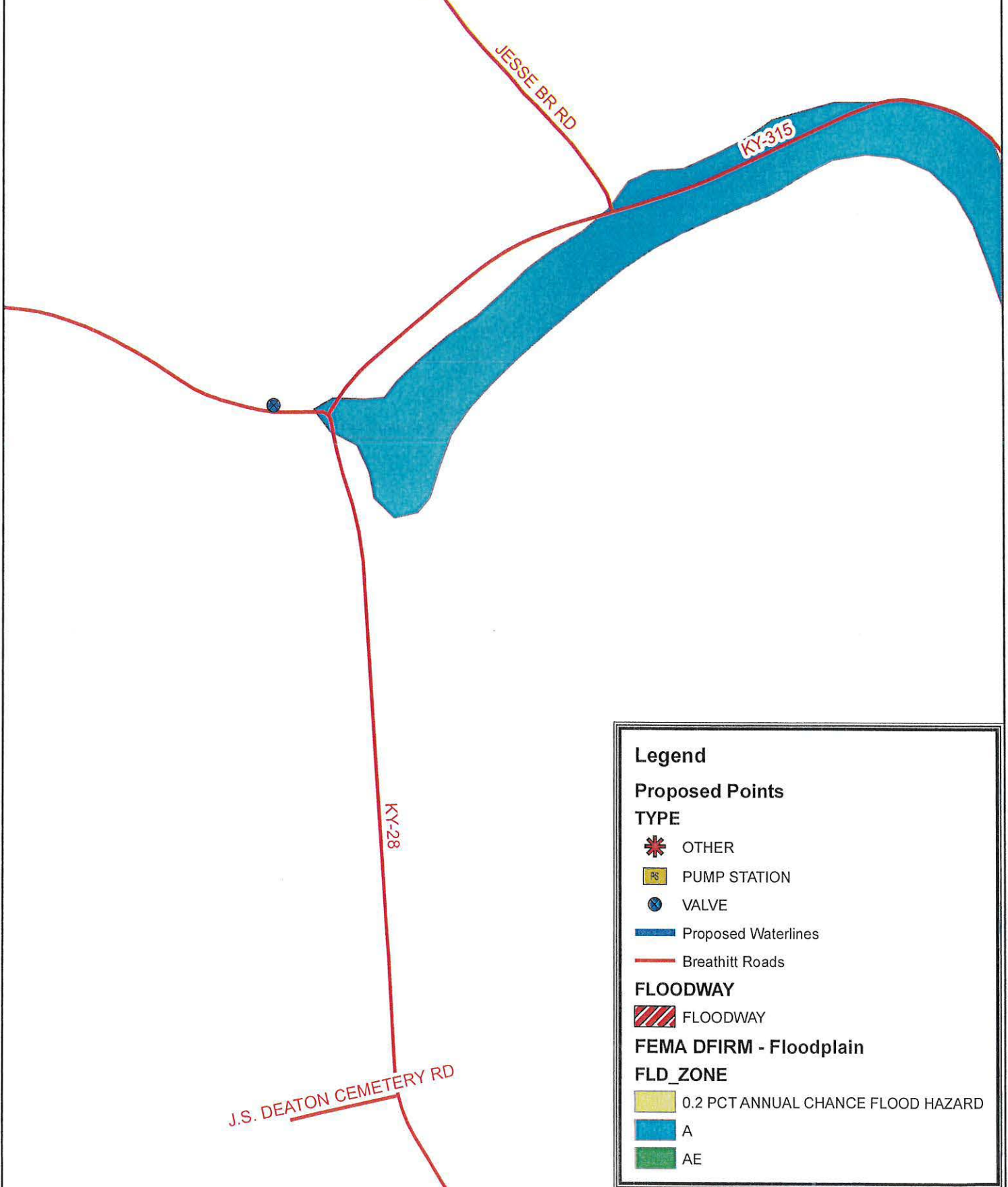
Legend










Proposed Points

TYPE

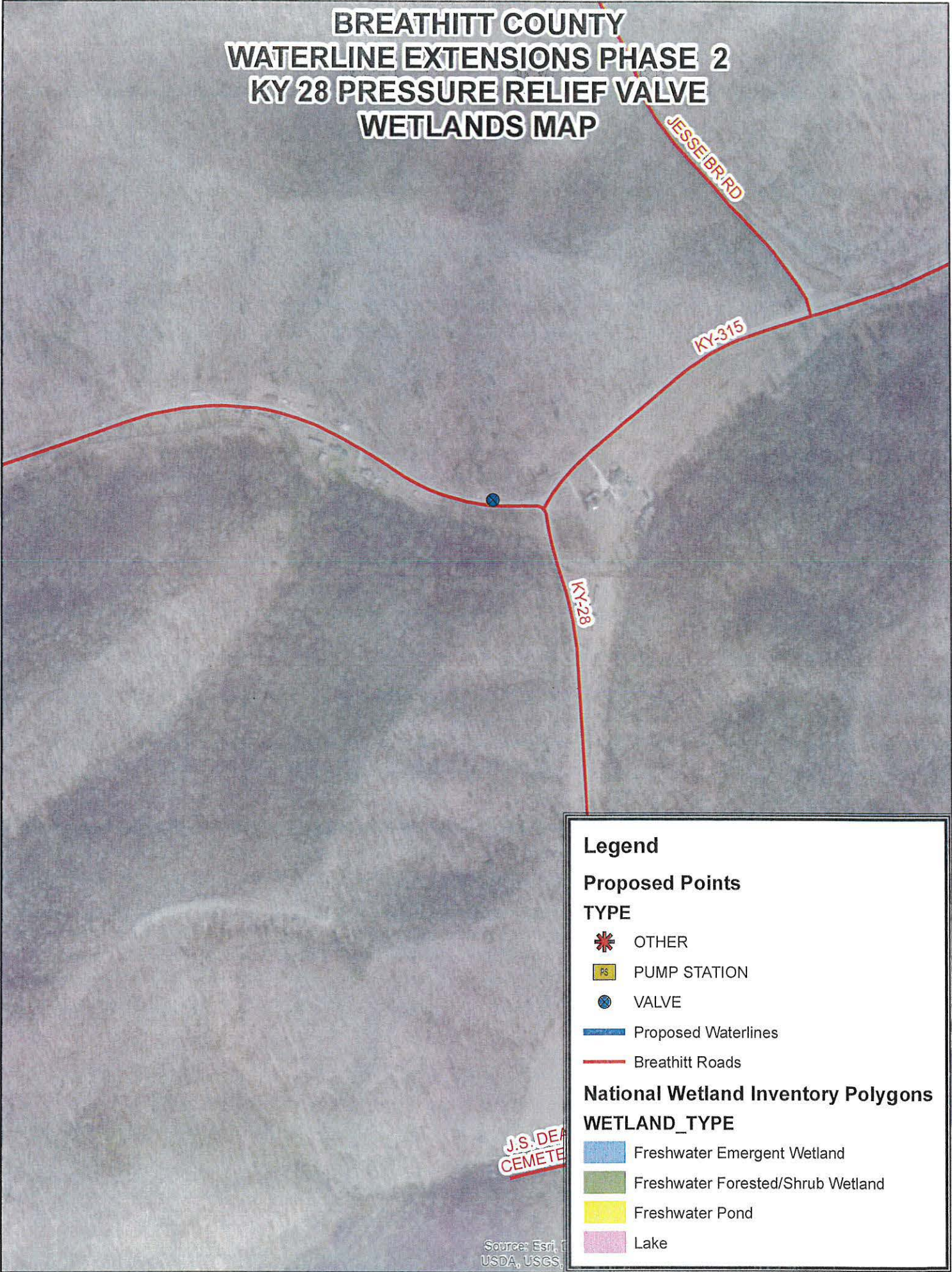
- ✱ OTHER
- PS PUMP STATION
- VALVE
- Proposed Waterlines

BREATHITT COUNTY WATERLINE EXTENSIONS PHASE 2 KY 28 PRESSURE RELIEF VALVE FLOODPLAIN MAP



Legend	
Proposed Points	
TYPE	
	OTHER
	PUMP STATION
	VALVE
	Proposed Waterlines
	Breathitt Roads
FLOODWAY	
	FLOODWAY
FEMA DFIRM - Floodplain	
FLD_ZONE	
	0.2 PCT ANNUAL CHANCE FLOOD HAZARD
	A
	AE




BREATHITT COUNTY WATERLINE EXTENSIONS PHASE 2 KY 28 PRESSURE RELIEF VALVE WETLANDS MAP




Legend

Proposed Points

TYPE





-  OTHER
-  PUMP STATION
-  VALVE

 Proposed Waterlines

 Breathitt Roads

National Wetland Inventory Polygons

WETLAND_TYPE

-  Freshwater Emergent Wetland
-  Freshwater Forested/Shrub Wetland
-  Freshwater Pond
-  Lake

Source: Esri,
USDA, USGS




**BREATHITT COUNTY
WATERLINE EXTENSIONS PHASE 2
KY 541 PRESSURE REDUCING VALVE
SITE PLAN MAP**





Legend

Proposed Points

TYPE

-  OTHER
-  PUMP STATION
-  VALVE

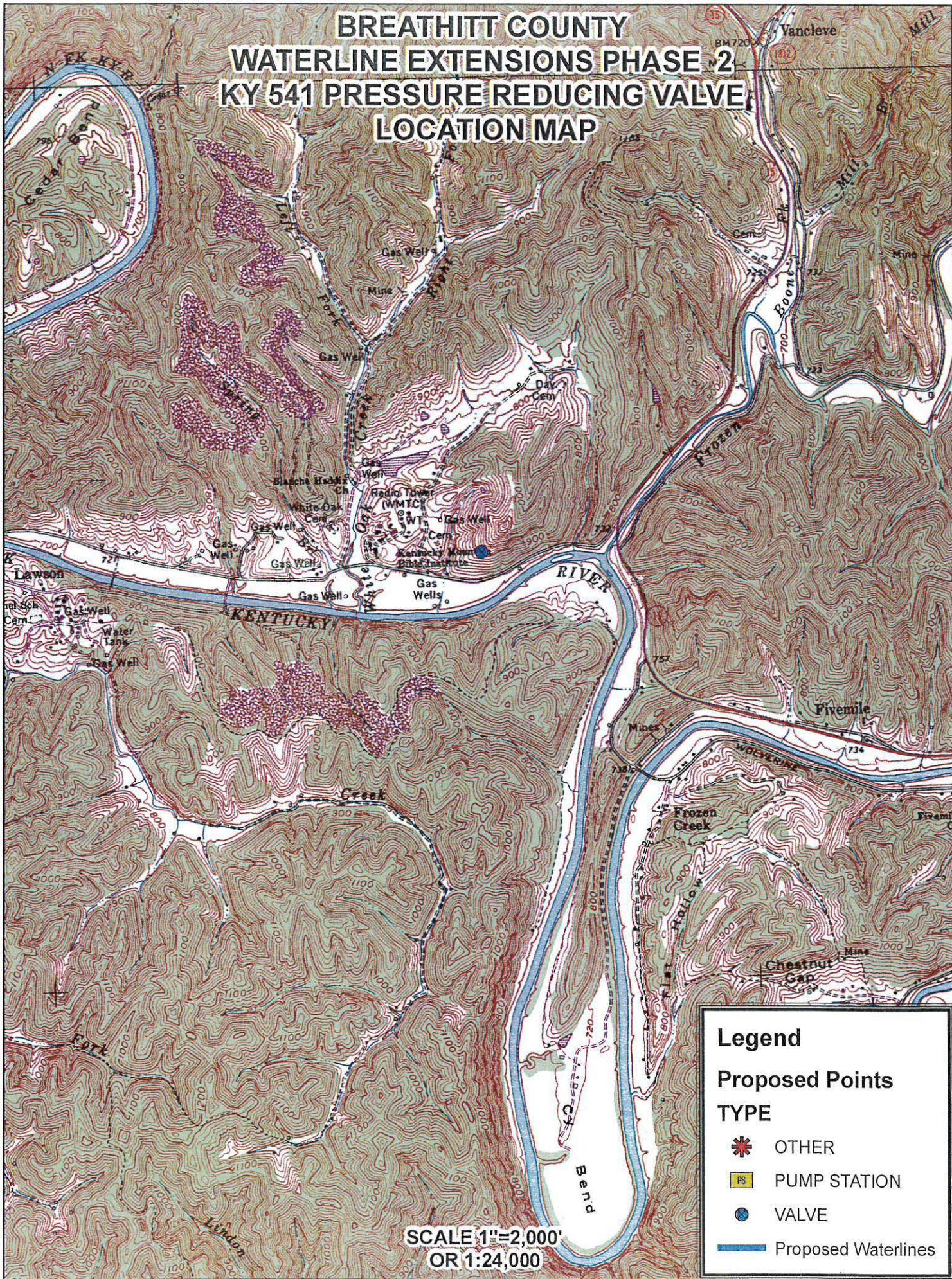
 Proposed Waterlines

 Breathitt Roads

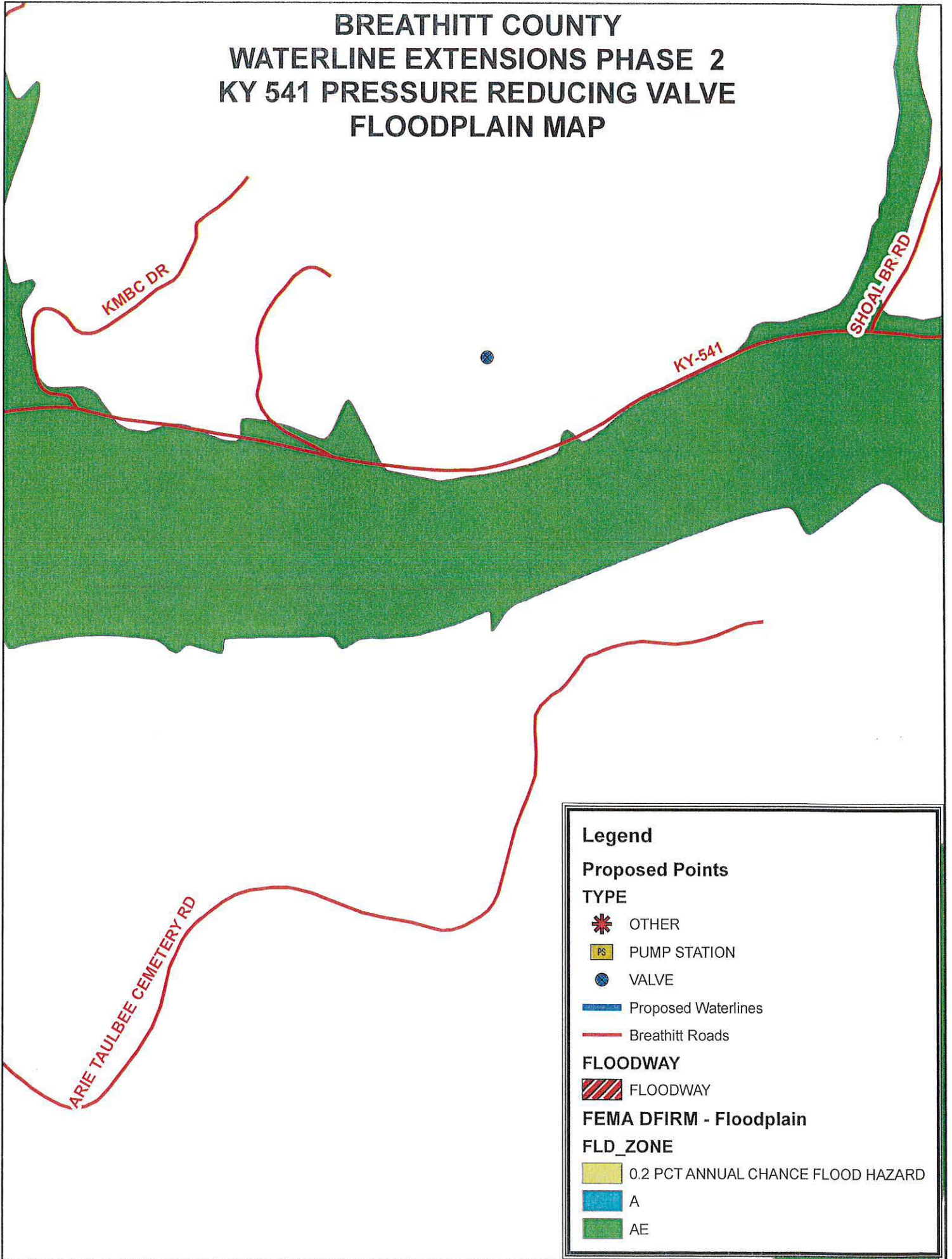
Source: Esri, DigitalGlobe, GeoEye, USDA, USGS, AeroGRID, IGN, and f

51A

BREATHITT COUNTY WATERLINE EXTENSIONS PHASE 2 KY 541 PRESSURE REDUCING VALVE LOCATION MAP

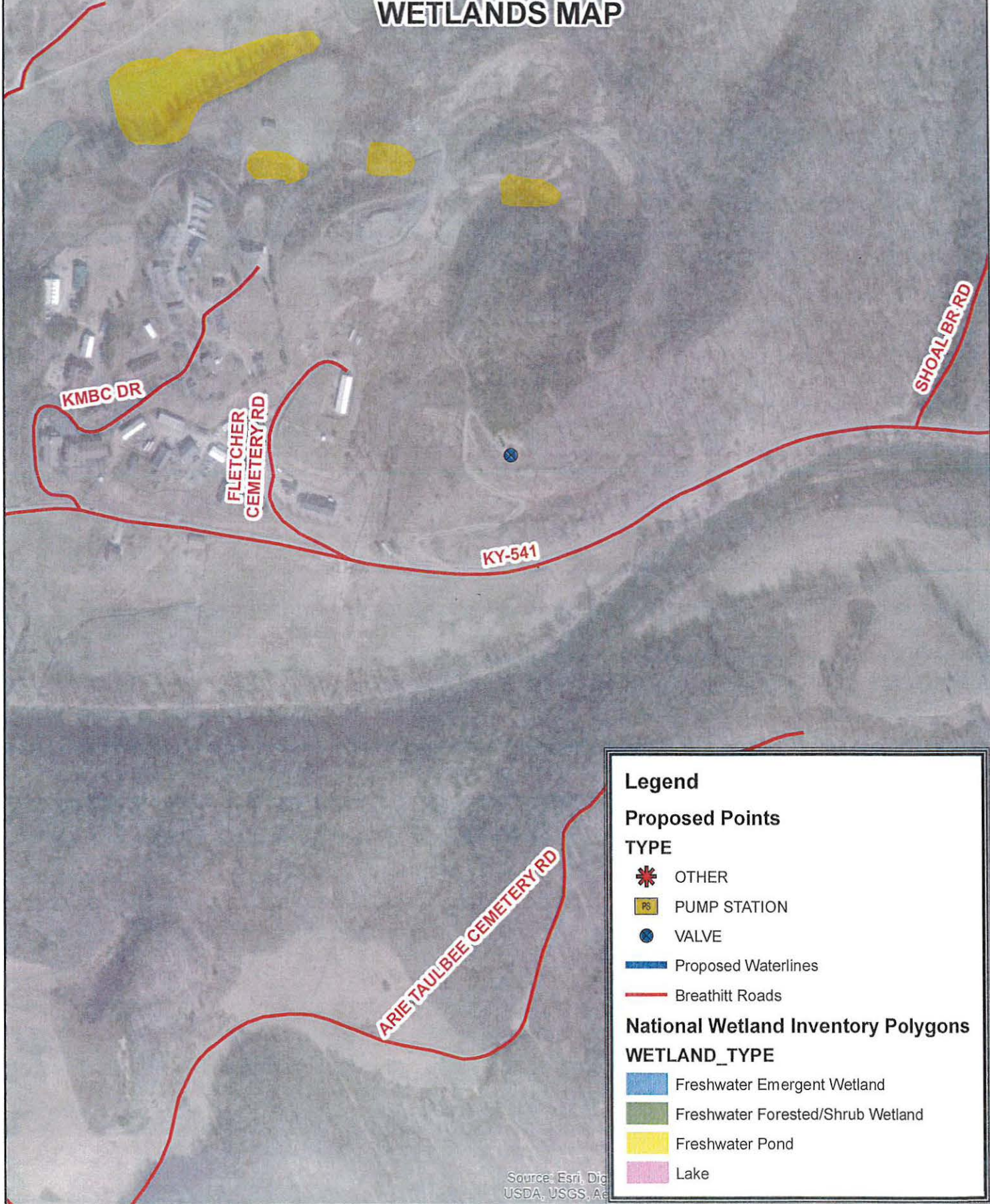


BREATHITT COUNTY WATERLINE EXTENSIONS PHASE 2 KY 541 PRESSURE REDUCING VALVE FLOODPLAIN MAP



Legend	
Proposed Points	
TYPE	
	OTHER
	PUMP STATION
	VALVE
	Proposed Waterlines
	Breathitt Roads
FLOODWAY	
	FLOODWAY
FEMA DFIRM - Floodplain	
FLD_ZONE	
	0.2 PCT ANNUAL CHANCE FLOOD HAZARD
	A
	AE

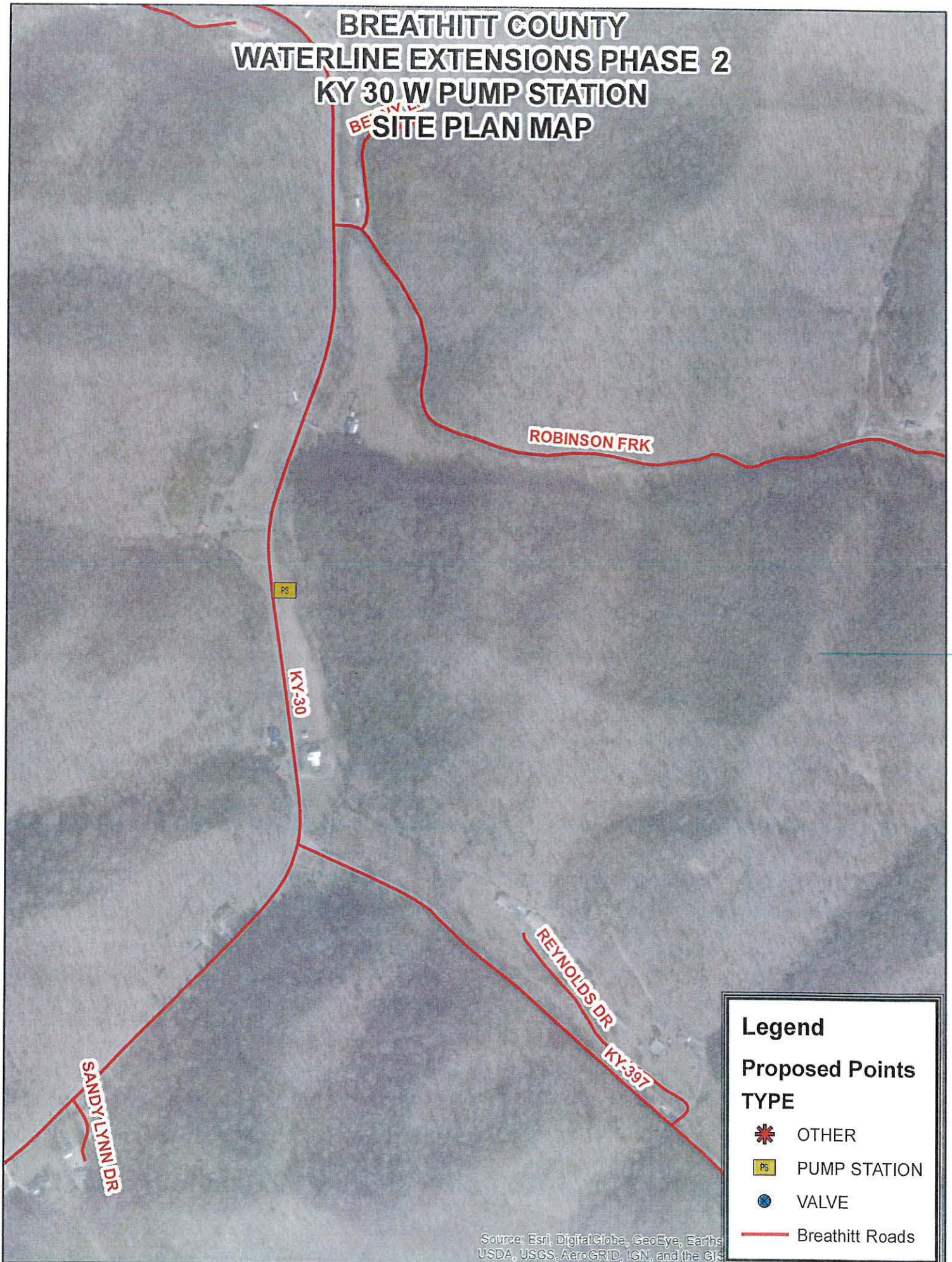
BREATHITT COUNTY WATERLINE EXTENSIONS PHASE 2 KY 541 PRESSURE REDUCING VALVE WETLANDS MAP



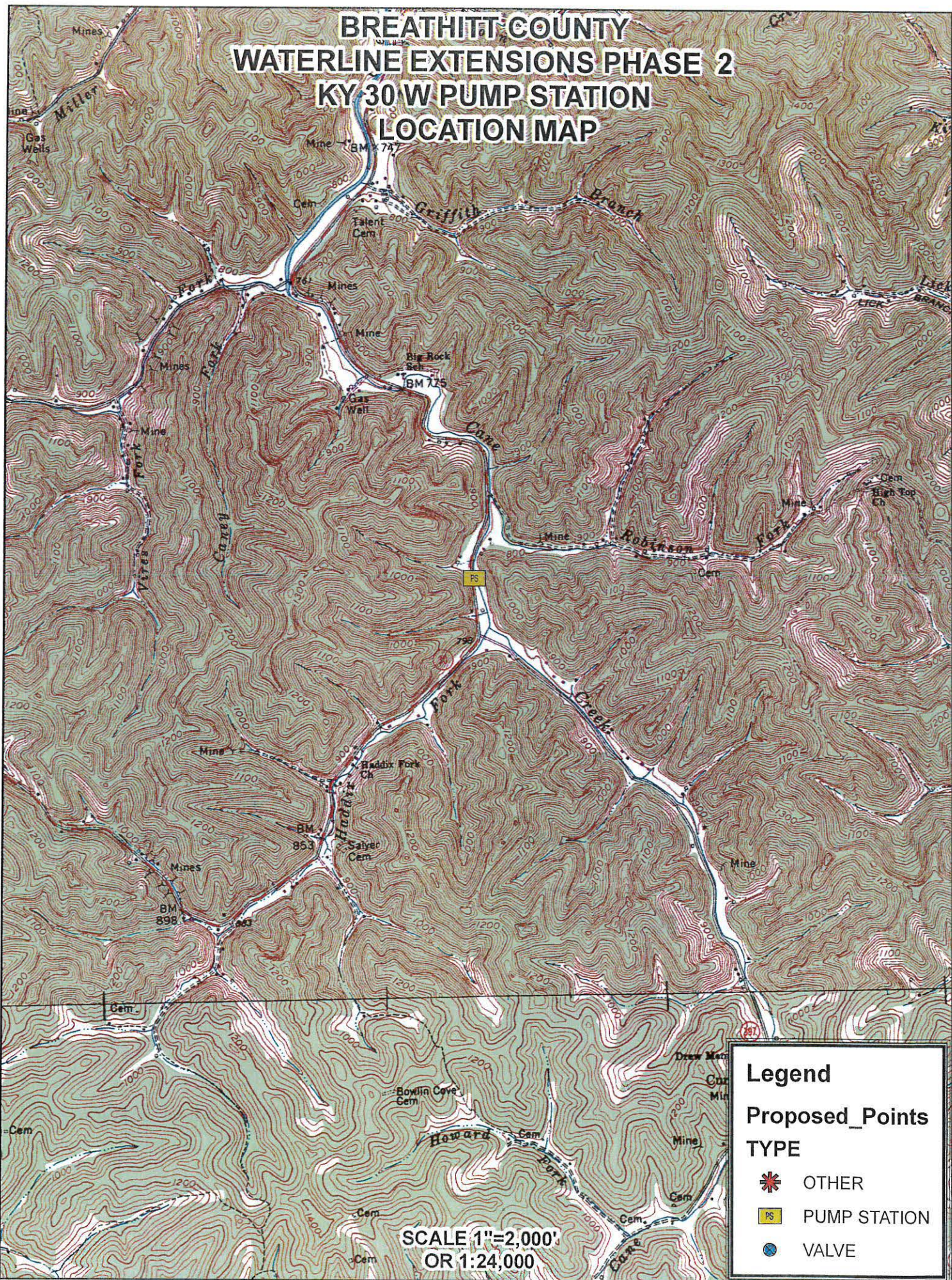
Legend	
Proposed Points	
TYPE	
	OTHER
	PUMP STATION
	VALVE
	Proposed Waterlines
	Breathitt Roads
National Wetland Inventory Polygons	
WETLAND_TYPE	
	Freshwater Emergent Wetland
	Freshwater Forested/Shrub Wetland
	Freshwater Pond
	Lake

Source: Esri, DigitalGlobe, GeoEye, IGN, USDA, USGS, AeroGRID, IGN, Esri, Air Photo

BREATHITT COUNTY WATERLINE EXTENSIONS PHASE 2 KY 30 W PUMP STATION SITE PLAN MAP






BREATHITT COUNTY WATERLINE EXTENSIONS PHASE 2 KY 30 W PUMP STATION LOCATION MAP



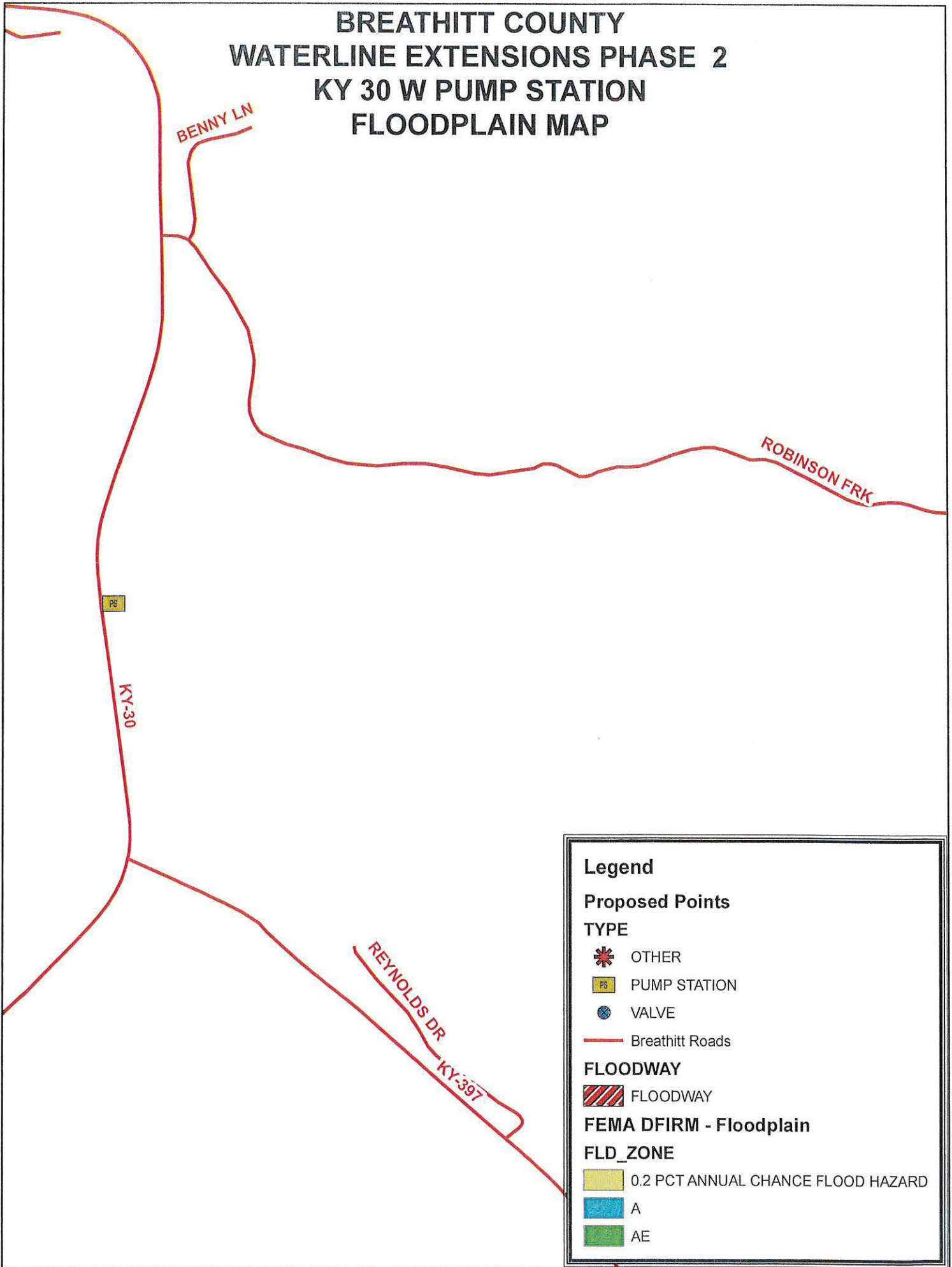
Legend

Proposed_Points

TYPE

-  OTHER
-  PUMP STATION
-  VALVE

BREATHITT COUNTY WATERLINE EXTENSIONS PHASE 2 KY 30 W PUMP STATION FLOODPLAIN MAP



Legend

Proposed Points

TYPE



OTHER



PUMP STATION



VALVE

Breathitt Roads

FLOODWAY



FLOODWAY

FEMA DFIRM - Floodplain

FLD_ZONE



0.2 PCT ANNUAL CHANCE FLOOD HAZARD

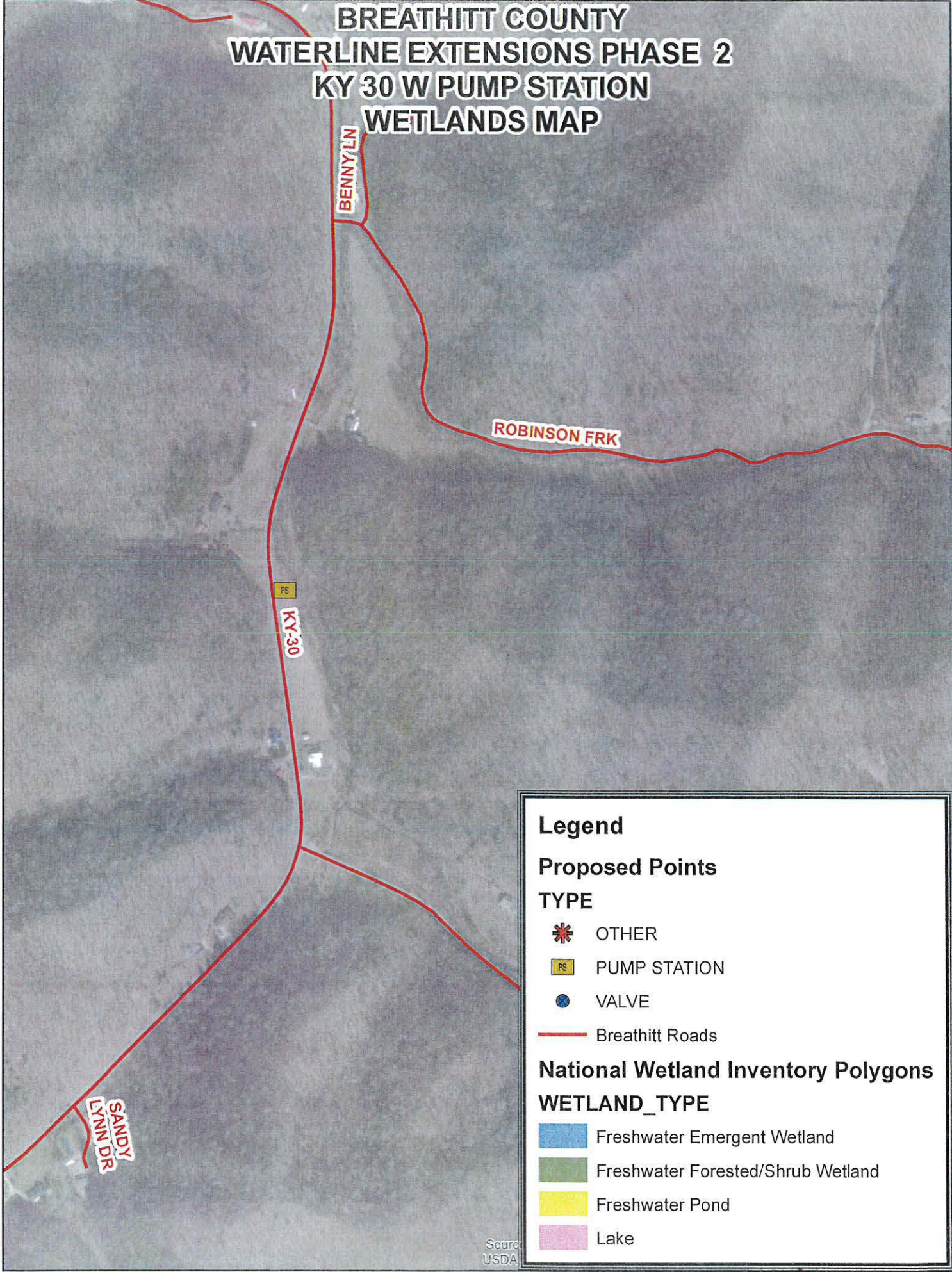


A



AE




BREATHITT COUNTY WATERLINE EXTENSIONS PHASE 2 KY 30 W PUMP STATION WETLANDS MAP




Legend

Proposed Points





TYPE

-  OTHER
-  PUMP STATION
-  VALVE

 Breathitt Roads

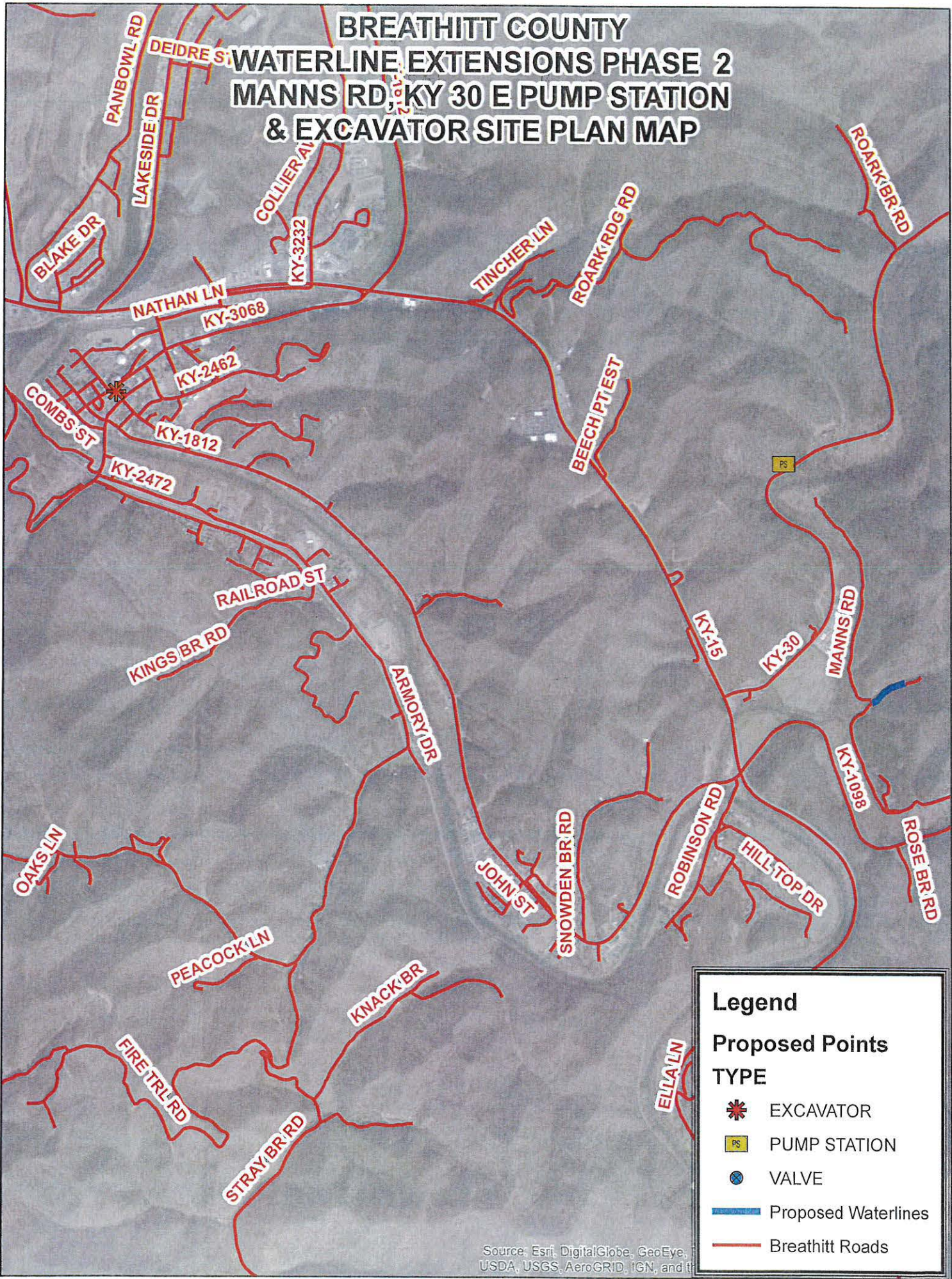
National Wetland Inventory Polygons

WETLAND_TYPE

-  Freshwater Emergent Wetland
-  Freshwater Forested/Shrub Wetland
-  Freshwater Pond
-  Lake

Source
USDA






BREATHITT COUNTY WATERLINE EXTENSIONS PHASE 2 MANN'S RD, KY 30 E PUMP STATION & EXCAVATOR SITE PLAN MAP



Legend

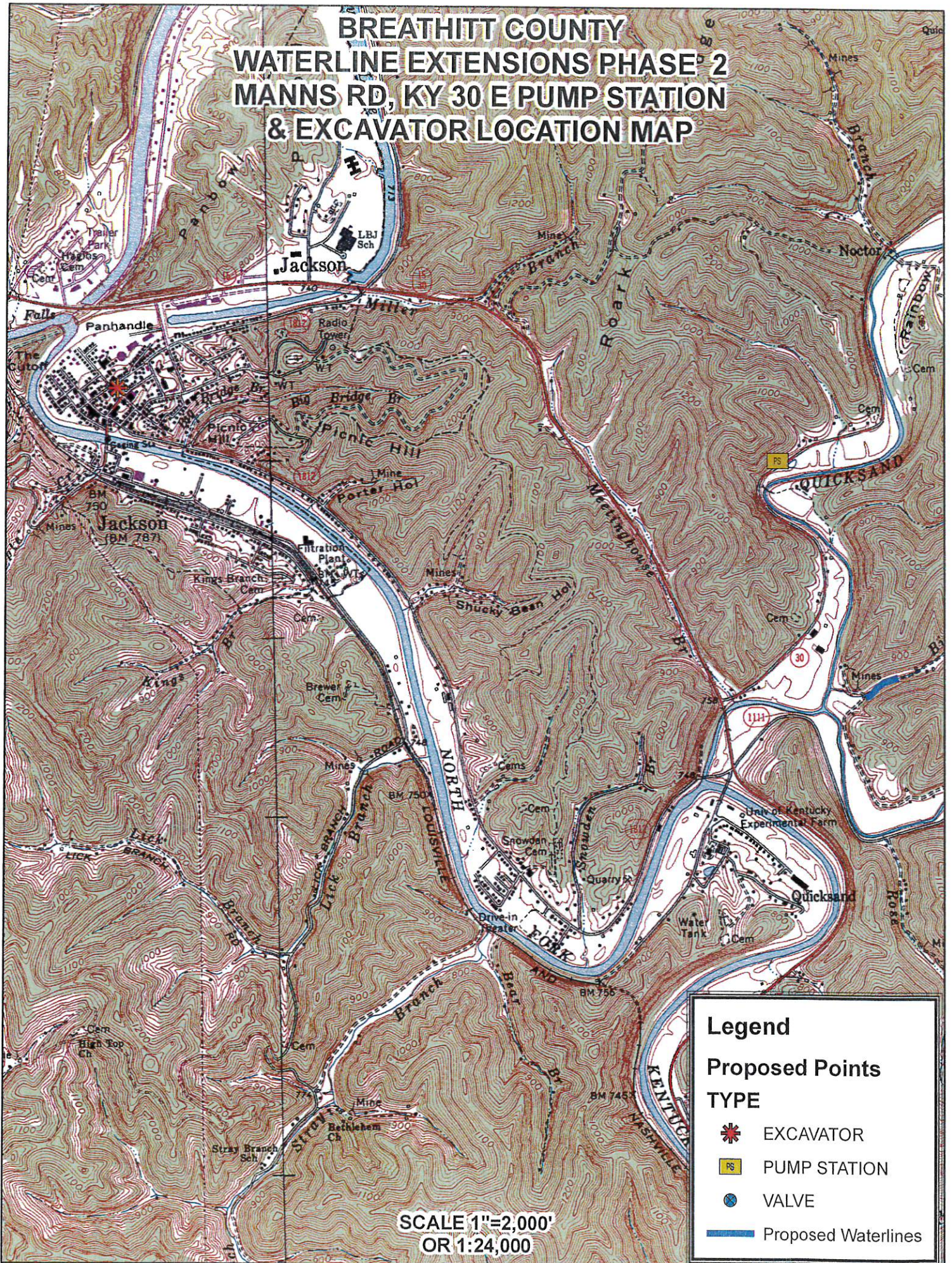
Proposed Points

TYPE

-  EXCAVATOR
-  PUMP STATION
-  VALVE
-  Proposed Waterlines
-  Breathitt Roads

Source: Esri, DigitalGlobe, GeoEye, USDA, USGS, AeroGRID, IGN, and f

BREATHITT COUNTY WATERLINE EXTENSIONS PHASE 2 MANNS RD, KY 30 E PUMP STATION & EXCAVATOR LOCATION MAP



Legend


Proposed Points

TYPE

 EXCAVATOR

 PUMP STATION

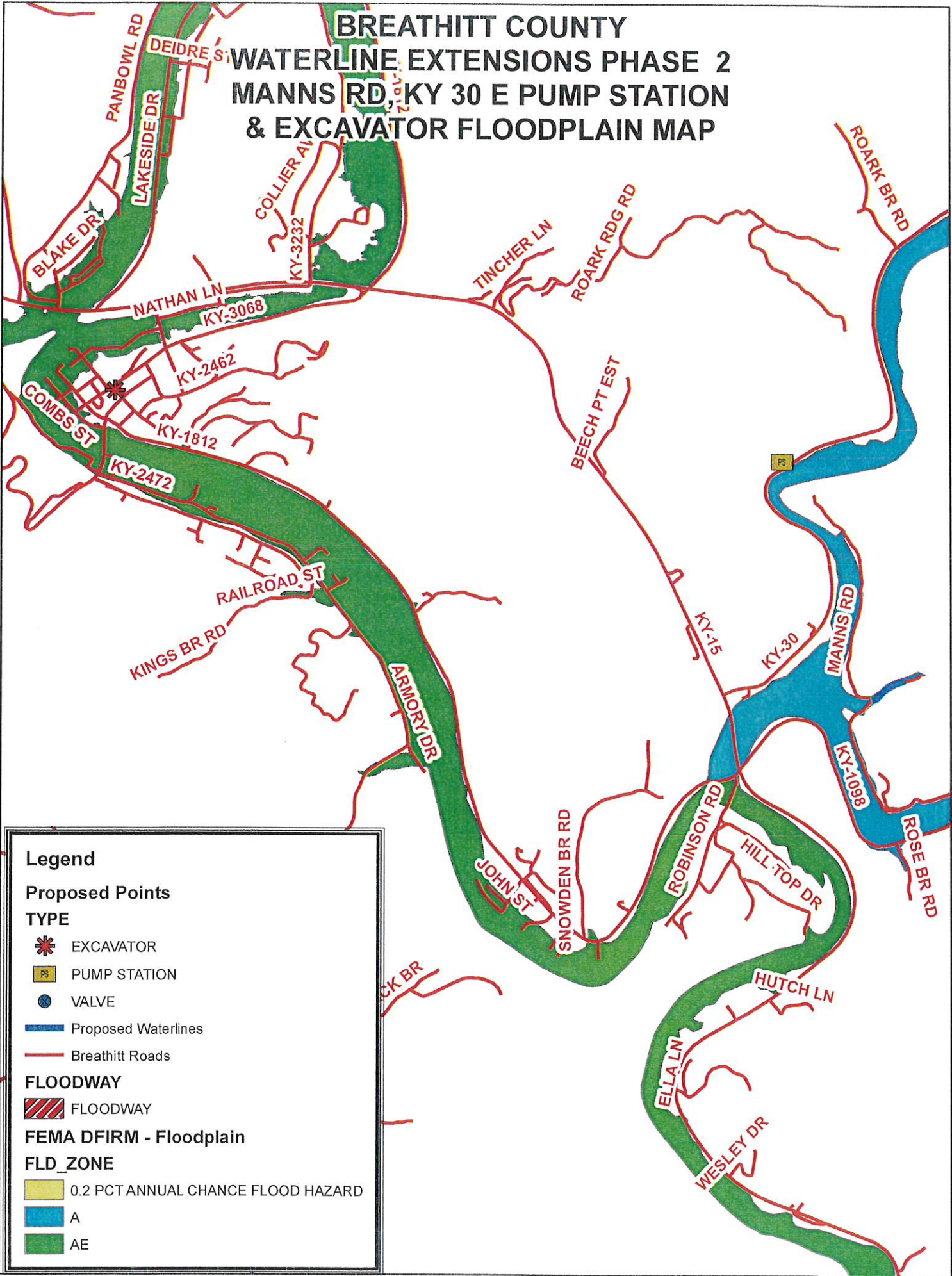
 VALVE

 Proposed Waterlines

SCALE 1"=2,000'
OR 1:24,000

520

BREATHITT COUNTY WATERLINE EXTENSIONS PHASE 2 MANNS RD, KY 30 E PUMP STATION & EXCAVATOR FLOODPLAIN MAP



Legend

Proposed Points

TYPE

- EXCAVATOR
- PUMP STATION
- VALVE
- Proposed Waterlines
- Breathitt Roads

FLOODWAY

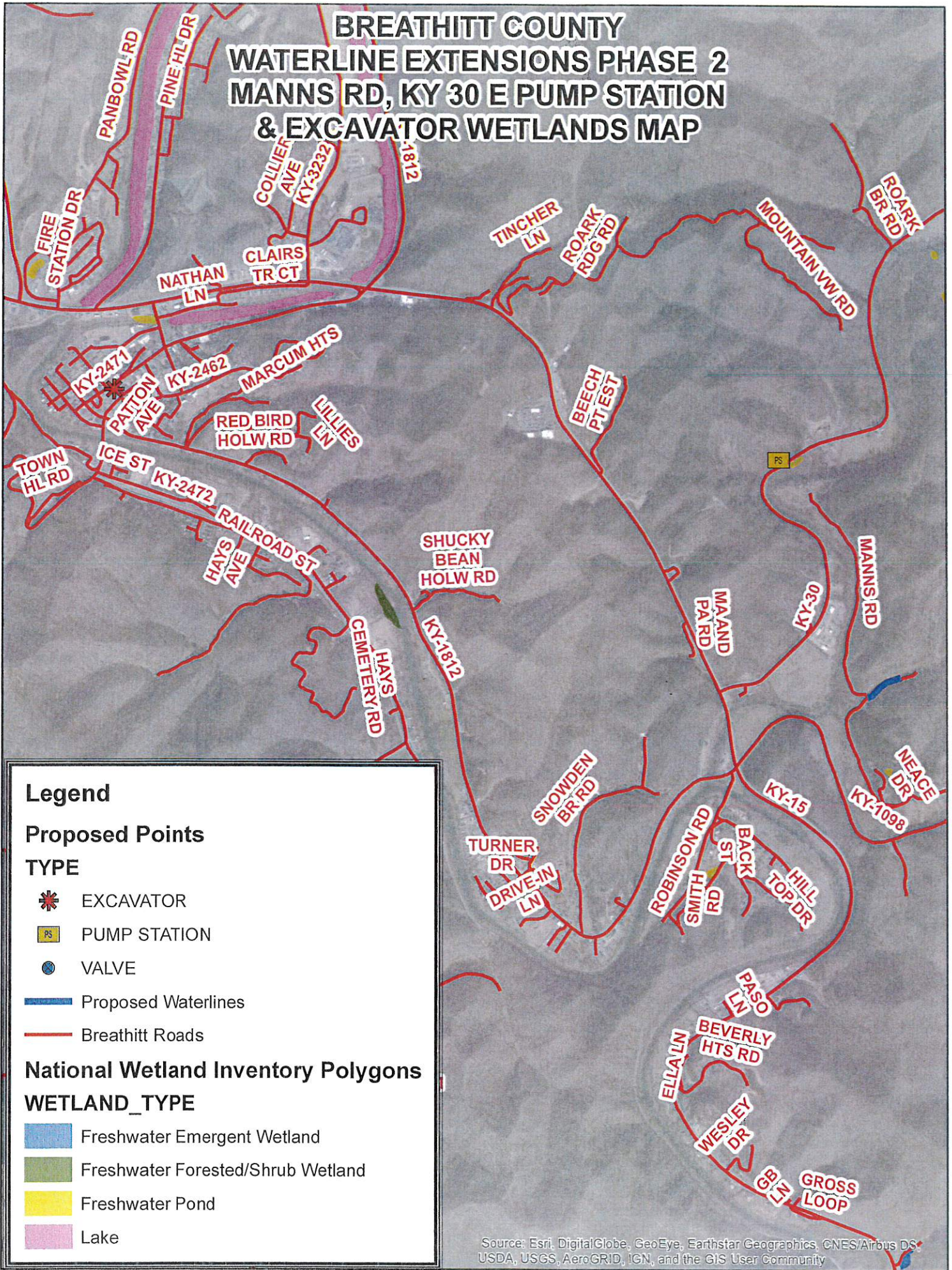
- FLOODWAY

FEMA DFIRM - Floodplain

FLD_ZONE

- 0.2 PCT ANNUAL CHANCE FLOOD HAZARD
- A
- AE




BREATHITT COUNTY WATERLINE EXTENSIONS PHASE 2 MANN'S RD, KY 30 E PUMP STATION & EXCAVATOR WETLANDS MAP




Legend

Proposed Points

TYPE





-  EXCAVATOR
-  PUMP STATION
-  VALVE

 Proposed Waterlines

 Breathitt Roads

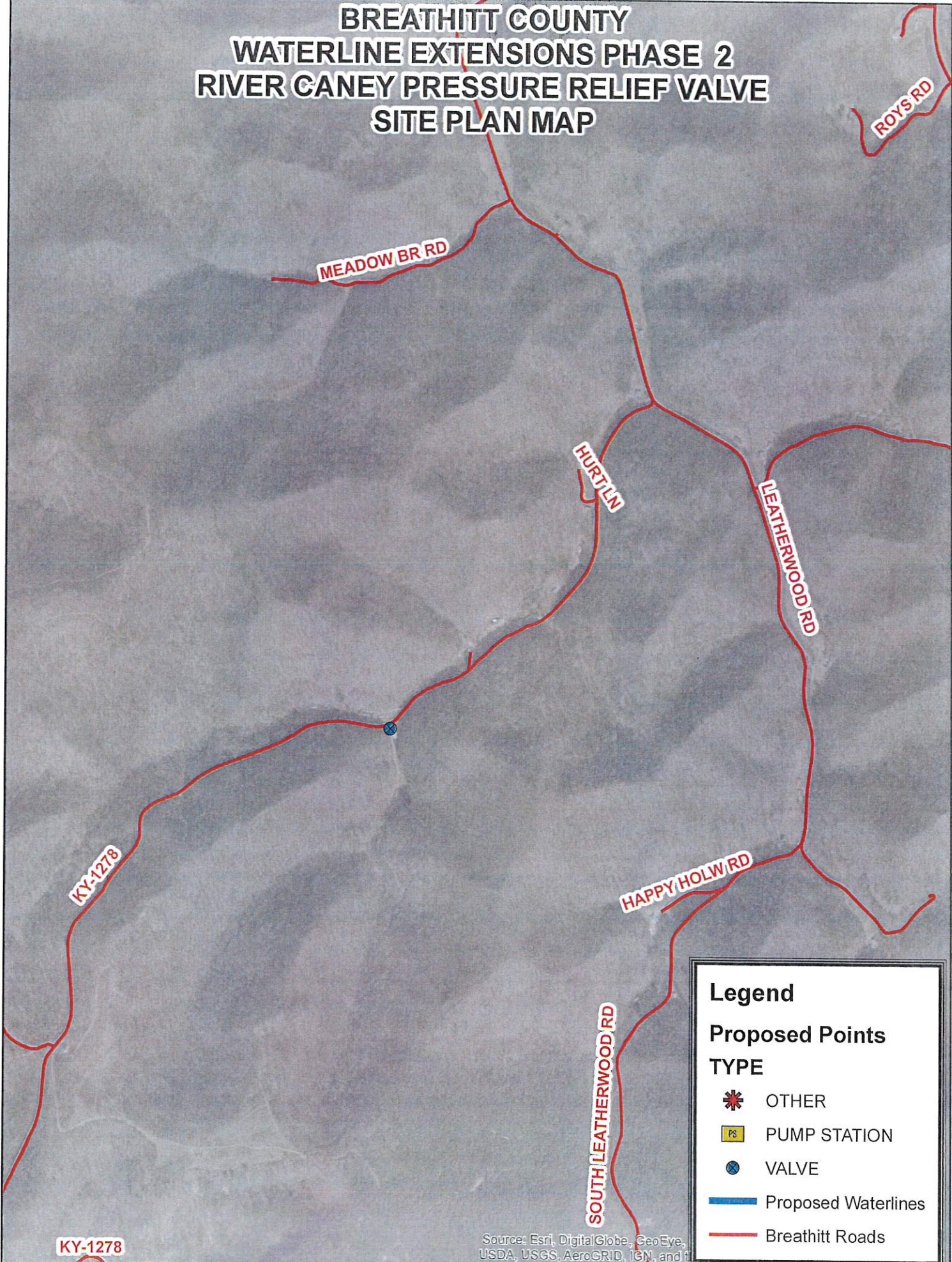
National Wetland Inventory Polygons

WETLAND_TYPE

-  Freshwater Emergent Wetland
-  Freshwater Forested/Shrub Wetland
-  Freshwater Pond
-  Lake

Source: Esri, DigitalGlobe, GeoEye, Earthstar Geographics, CNES/Airbus DS, USDA, USGS, AeroGRID, IGN, and the GIS User Community

BREATHITT COUNTY WATERLINE EXTENSIONS PHASE 2 RIVER CANEY PRESSURE RELIEF VALVE SITE PLAN MAP



Legend

Proposed Points

TYPE

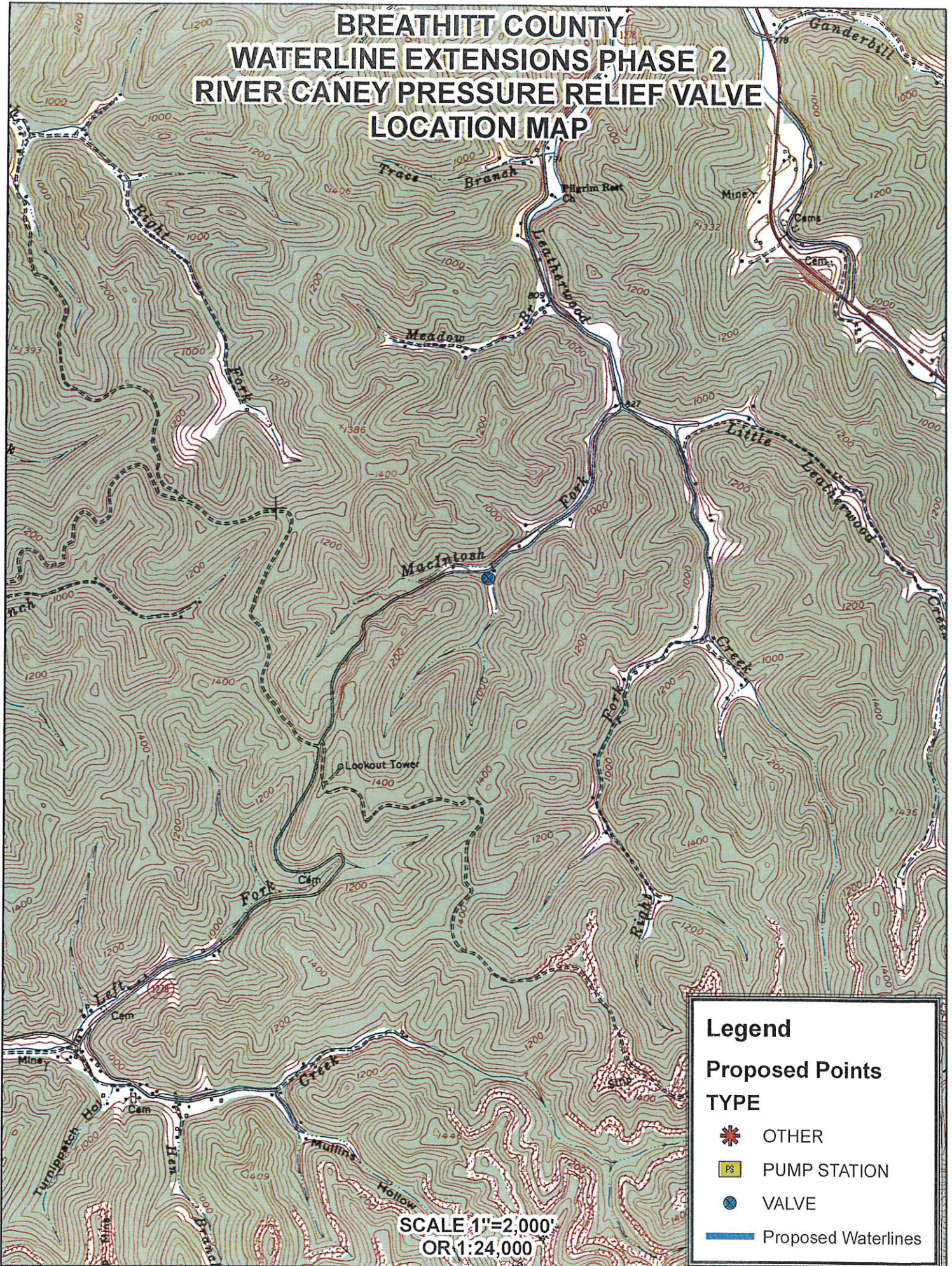
- ★ OTHER
- PS PUMP STATION
- ⊗ VALVE





— Proposed Waterlines

— Breathitt Roads

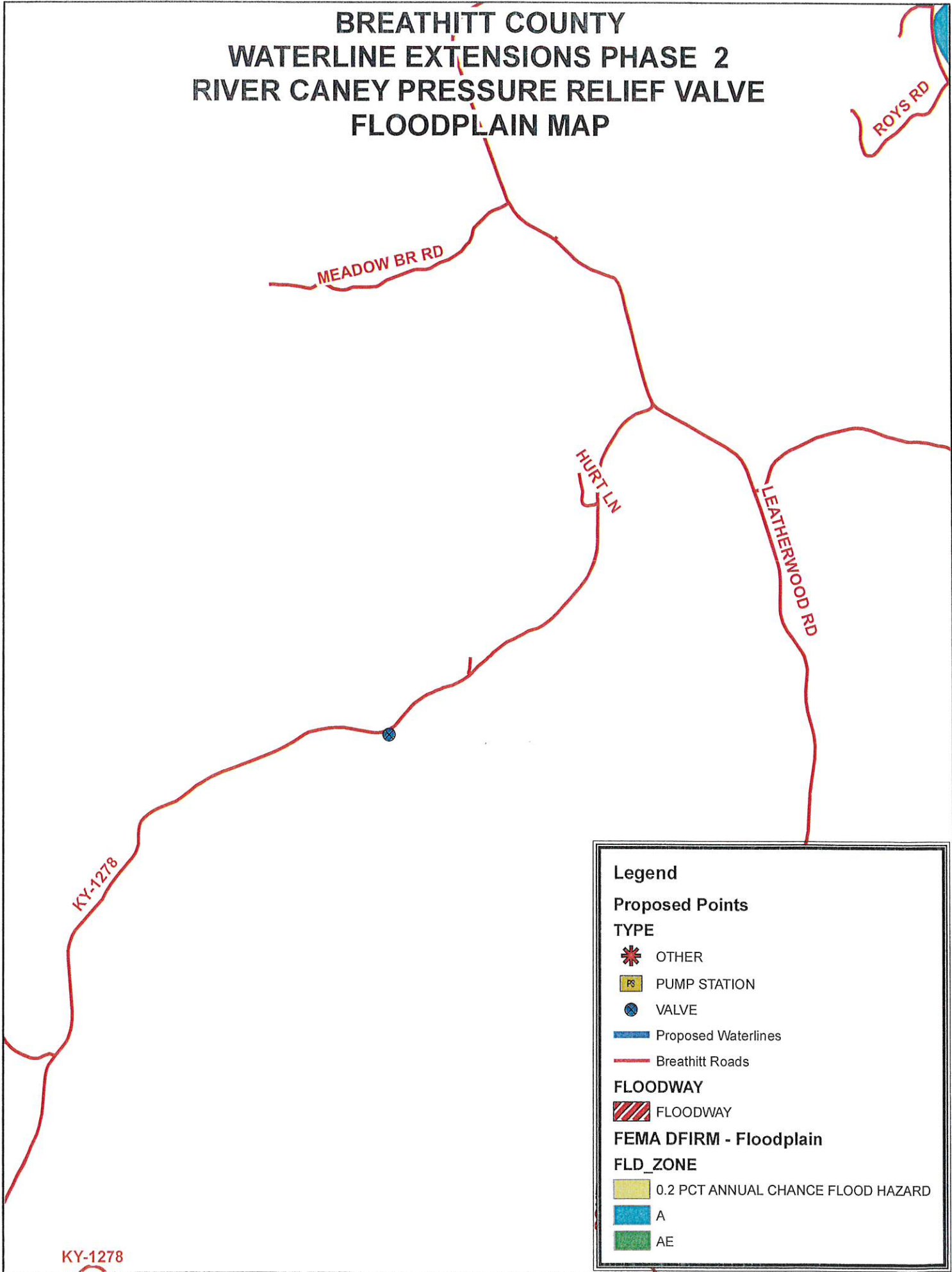
530

BREATHITT COUNTY WATERLINE EXTENSIONS PHASE 2 RIVER CANEY PRESSURE RELIEF VALVE LOCATION MAP



Legend	
Proposed Points	
TYPE	
	OTHER
	PUMP STATION
	VALVE
	Proposed Waterlines




BREATHITT COUNTY WATERLINE EXTENSIONS PHASE 2 RIVER CANEY PRESSURE RELIEF VALVE FLOODPLAIN MAP




Legend

Proposed Points

TYPE

-  OTHER
-  PUMP STATION
-  VALVE

 Proposed Waterlines




 Breathitt Roads

FLOODWAY

 FLOODWAY

FEMA DFIRM - Floodplain

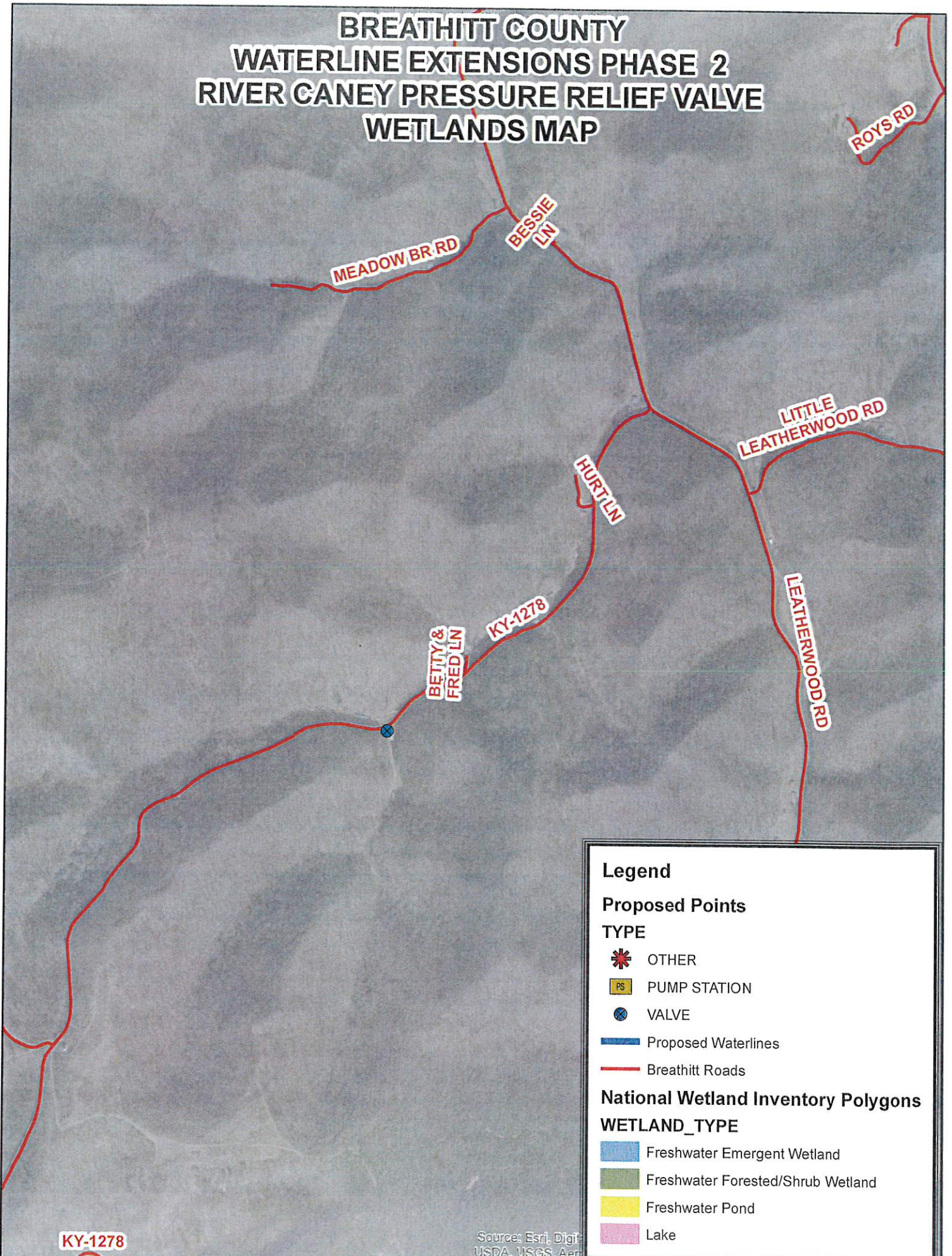
FLD_ZONE

-  0.2 PCT ANNUAL CHANGE FLOOD HAZARD
-  A
-  AE

KY-1278

532

BREATHITT COUNTY WATERLINE EXTENSIONS PHASE 2 RIVER CANEY PRESSURE RELIEF VALVE WETLANDS MAP



KY-1278

Source: Esri, DigitalGlobe, GeoEye, IGN, Aeri, USDA, USGS, AeroGRID, IGN, Esri, Air Photo

Legend

Proposed Points

TYPE

- OTHER
- PUMP STATION
- VALVE

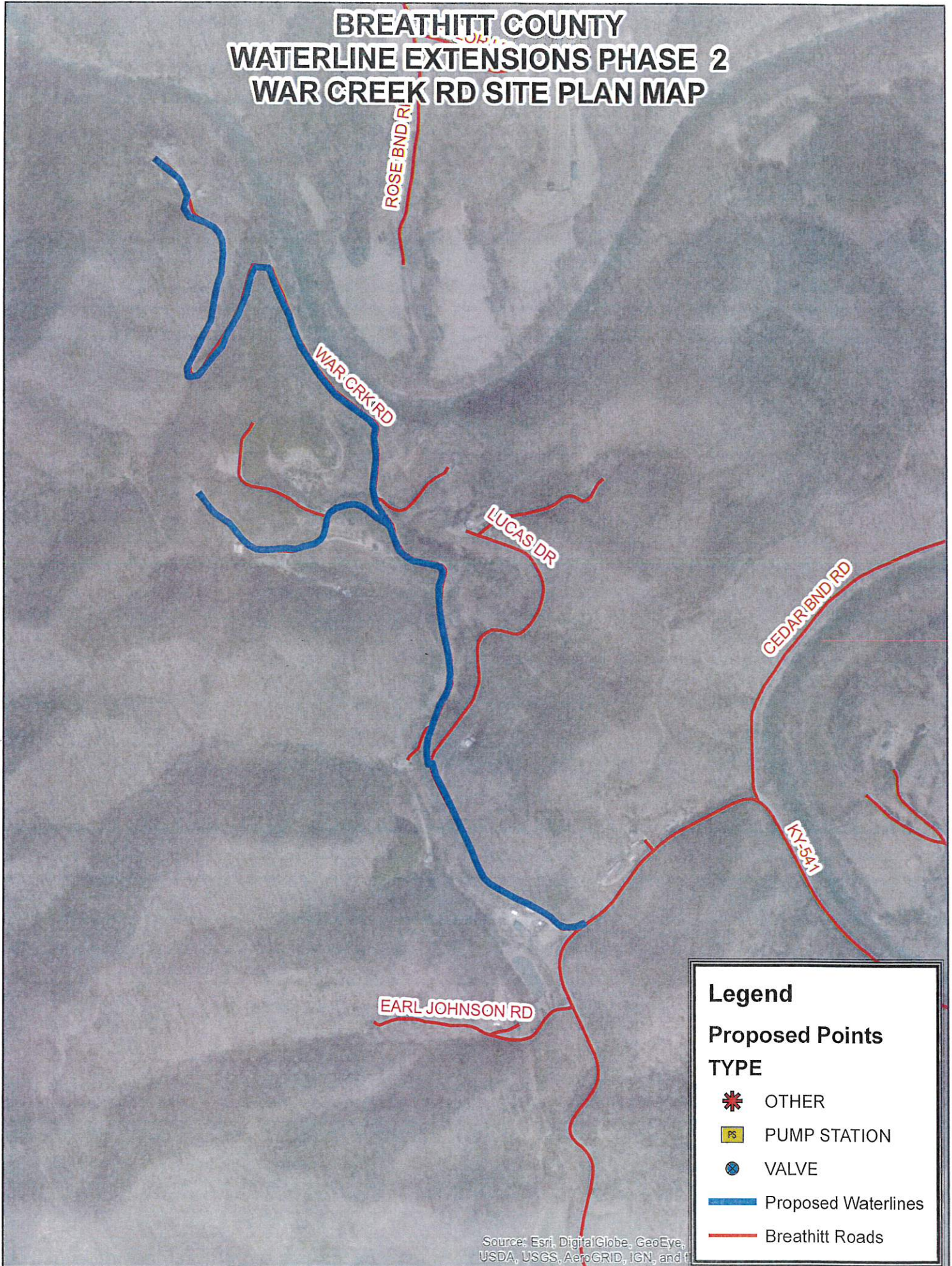
- Proposed Waterlines
- Breathitt Roads

National Wetland Inventory Polygons

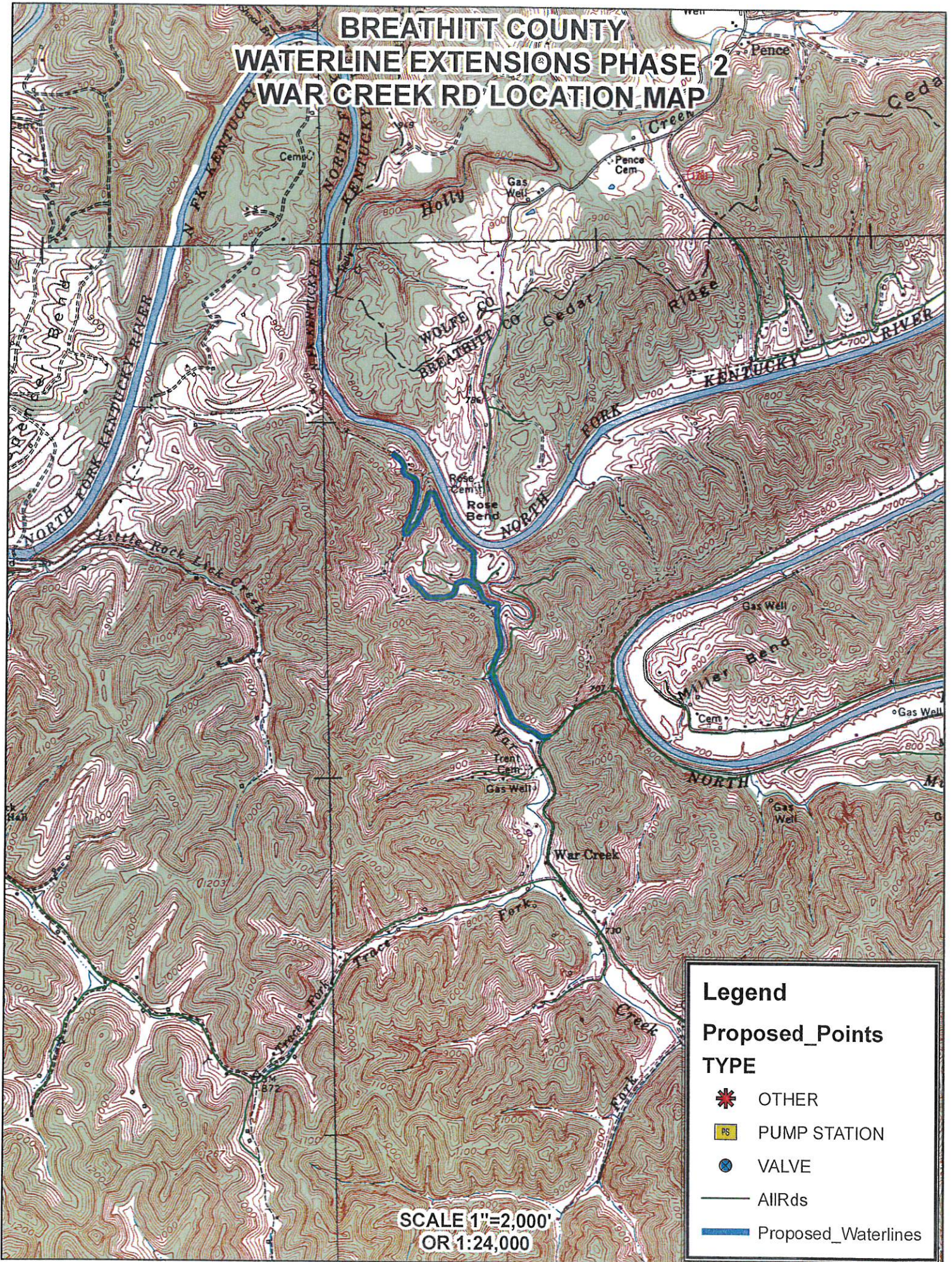
WETLAND_TYPE

- Freshwater Emergent Wetland
- Freshwater Forested/Shrub Wetland
- Freshwater Pond
- Lake

BREATHITT COUNTY WATERLINE EXTENSIONS PHASE 2 WAR CREEK RD SITE PLAN MAP



BREATHITT COUNTY WATERLINE EXTENSIONS PHASE 2 WAR CREEK RD LOCATION MAP








SCALE 1"=2,000'
OR 1:24,000

Legend

Proposed_Points

TYPE




-  OTHER
-  PUMP STATION
-  VALVE
-  ALLRds
-  Proposed_Waterlines


BREATHITT COUNTY WATERLINE EXTENSIONS PHASE 2 WAR CREEK RD FLOODPLAIN MAP


Legend

Proposed Points


TYPE

-  OTHER
-  PUMP STATION
-  VALVE

 Proposed Waterlines




 Breathitt Roads

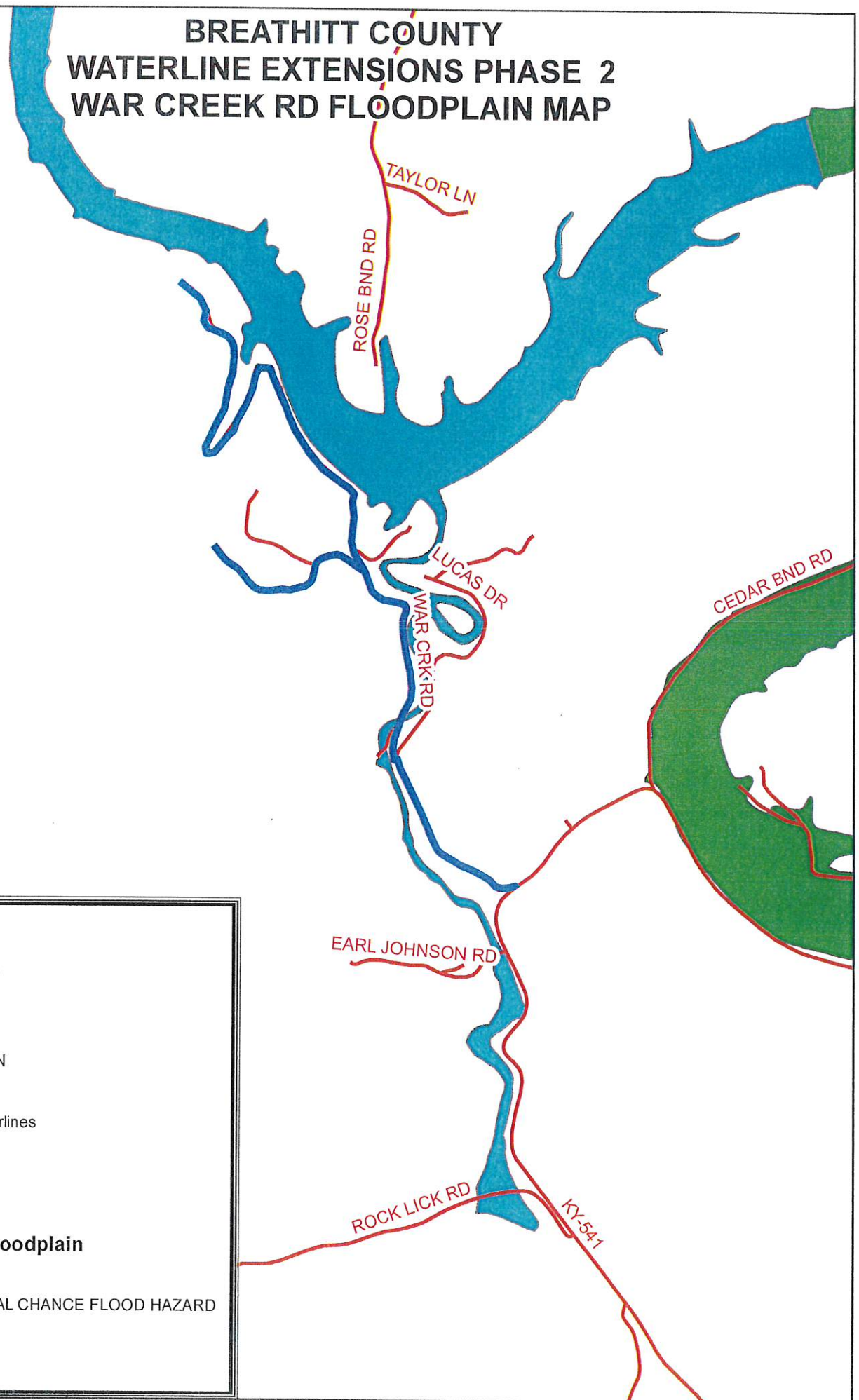
FLOODWAY

-  FLOODWAY

FEMA DFIRM - Floodplain

FLD_ZONE

-  0.2 PCT ANNUAL CHANCE FLOOD HAZARD
-  A
-  AE







BREATHITT COUNTY WATERLINE EXTENSIONS PHASE 2 WAR CREEK RD WETLANDS MAP


Legend

Proposed Points

TYPE





-  OTHER
-  PUMP STATION
-  VALVE

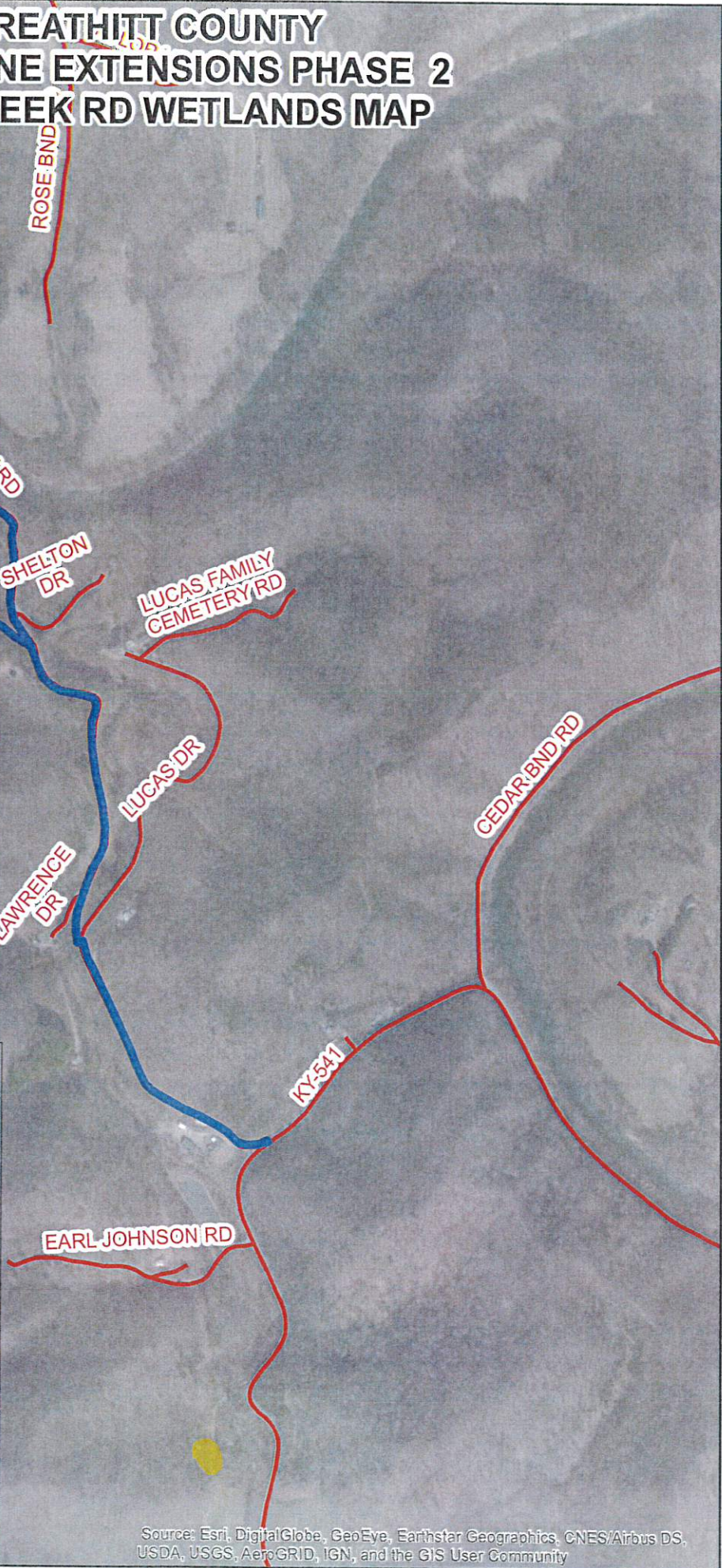
 Proposed Waterlines

 Breathitt Roads

National Wetland Inventory Polygons

WETLAND_TYPE

-  Freshwater Emergent Wetland
-  Freshwater Forested/Shrub Wetland
-  Freshwater Pond
-  Lake



Source: Esri, DigitalGlobe, GeoEye, Earthstar Geographics, CNES/Airbus DS, USDA, USGS, AeroGRID, IGN, and the GIS User Community