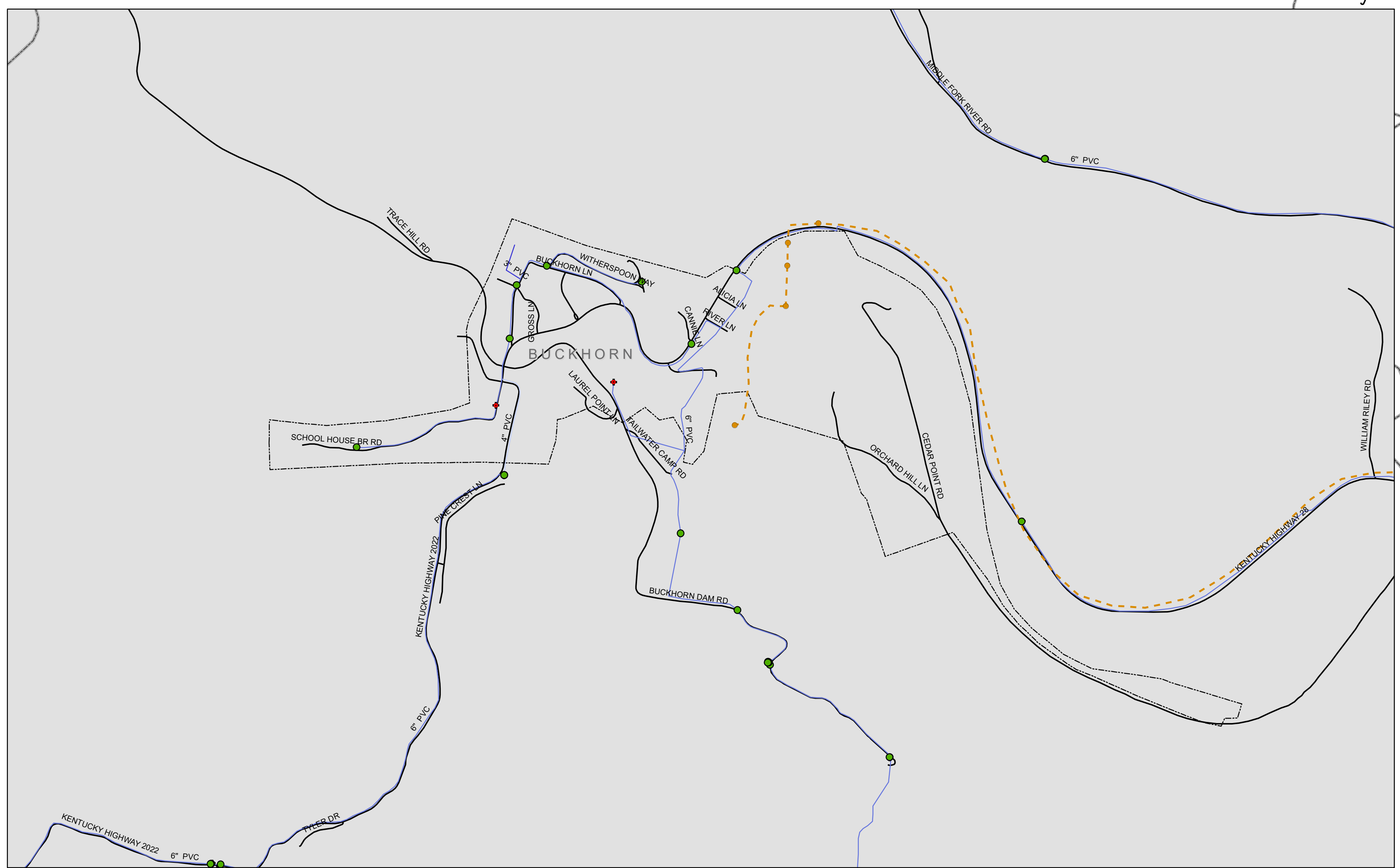
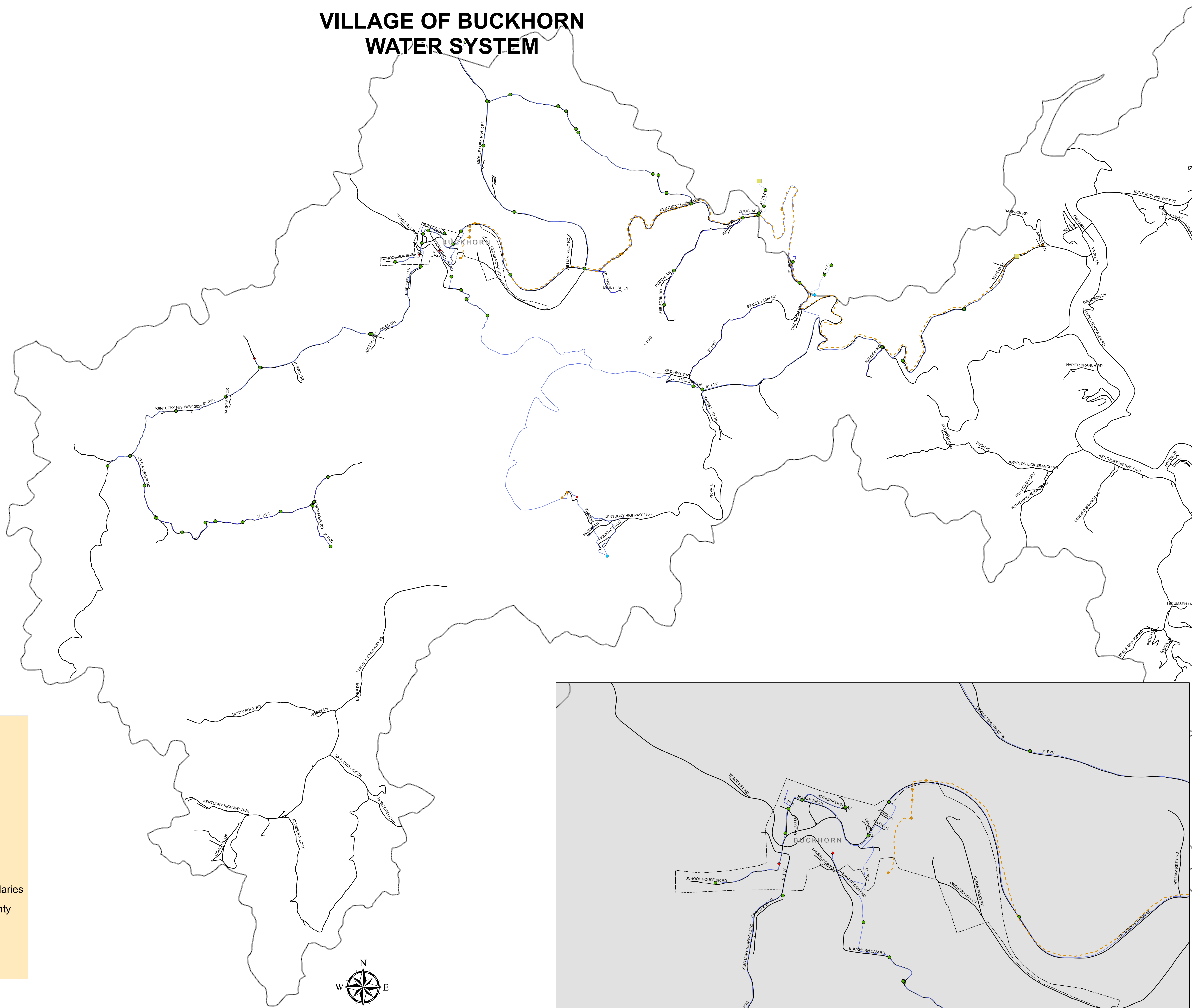
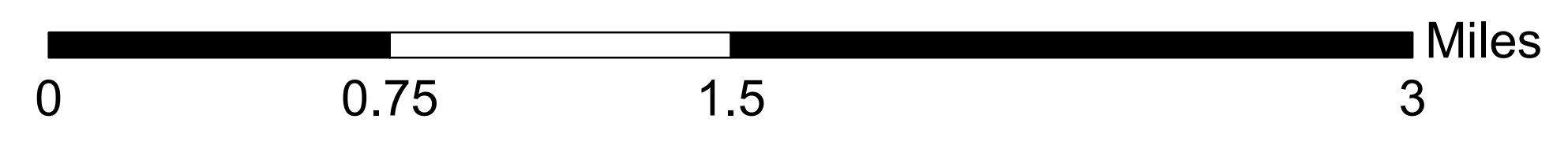



VILLAGE OF BUCKHORN WATER SYSTEM



Legend

● Water Valve	Water Line
◆ Hydrant	SIZE
● Water Pump	— 2
◆ Meter	— 3
● Water Tank	— 4
● Water Project - Point	— 6
● Public Well Source	— Roads
■ Pump Station	--- City Boundaries
▲ Surface Source	--- Perry County
■ Purchase Source	
■ Water Treatment Plant	
--- Water Project - Line	



Mapped information is believed accurate, but is not guaranteed without error. While attempts have been made to ensure the accuracy of the information presented, the Kentucky River Area Development District does not guarantee accuracy, completeness, or suitability for a particular use. Information herein should be independently verified. If you have any questions, please contact Jennifer McIntosh, Water & Wastewater Planner, 941 North Main Street, Hazard, KY 41701. Map prepared February 4, 2019.