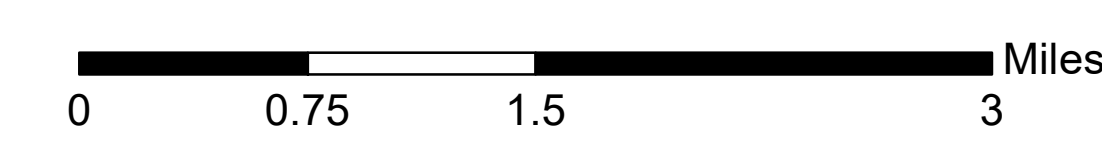

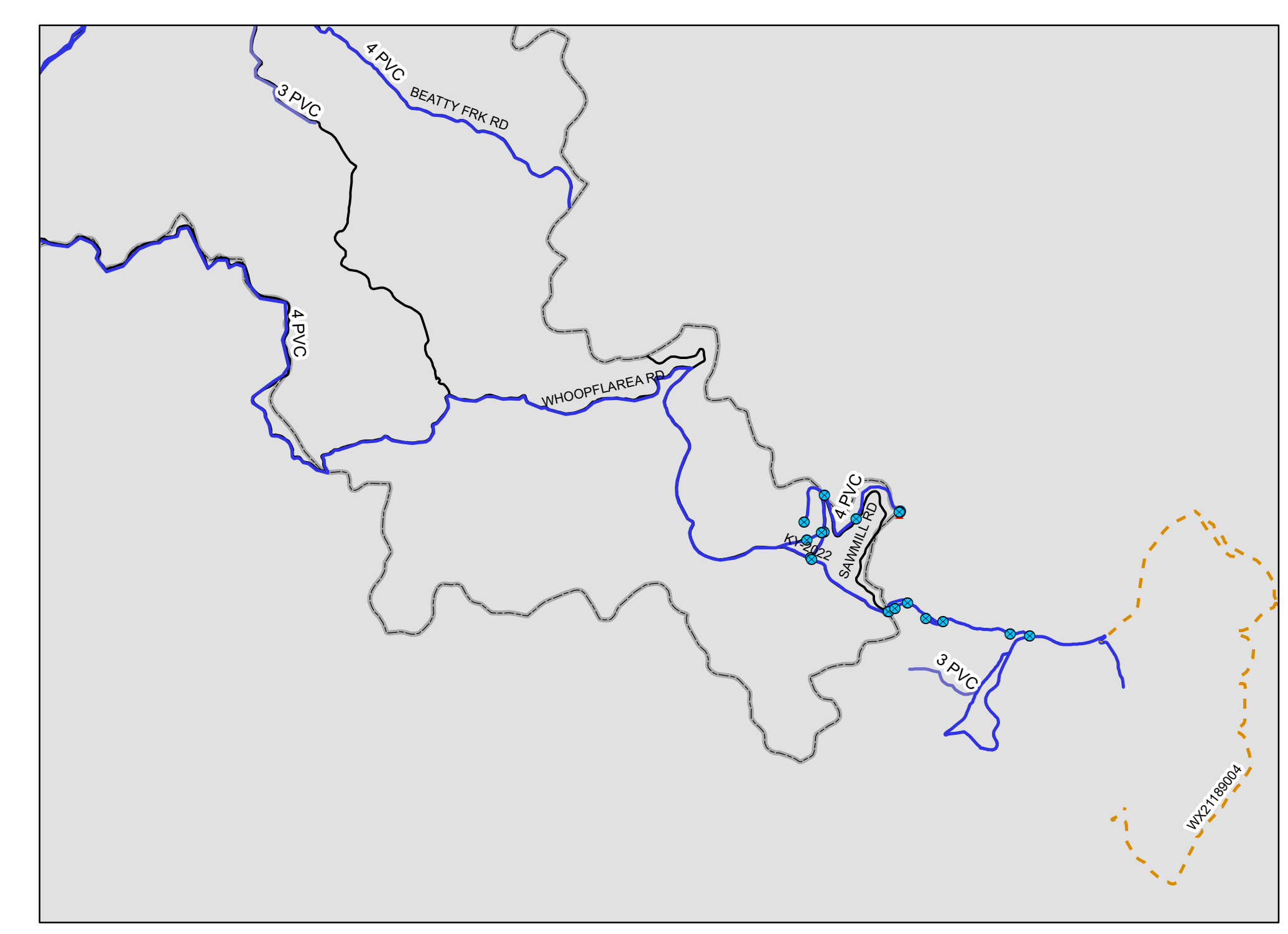
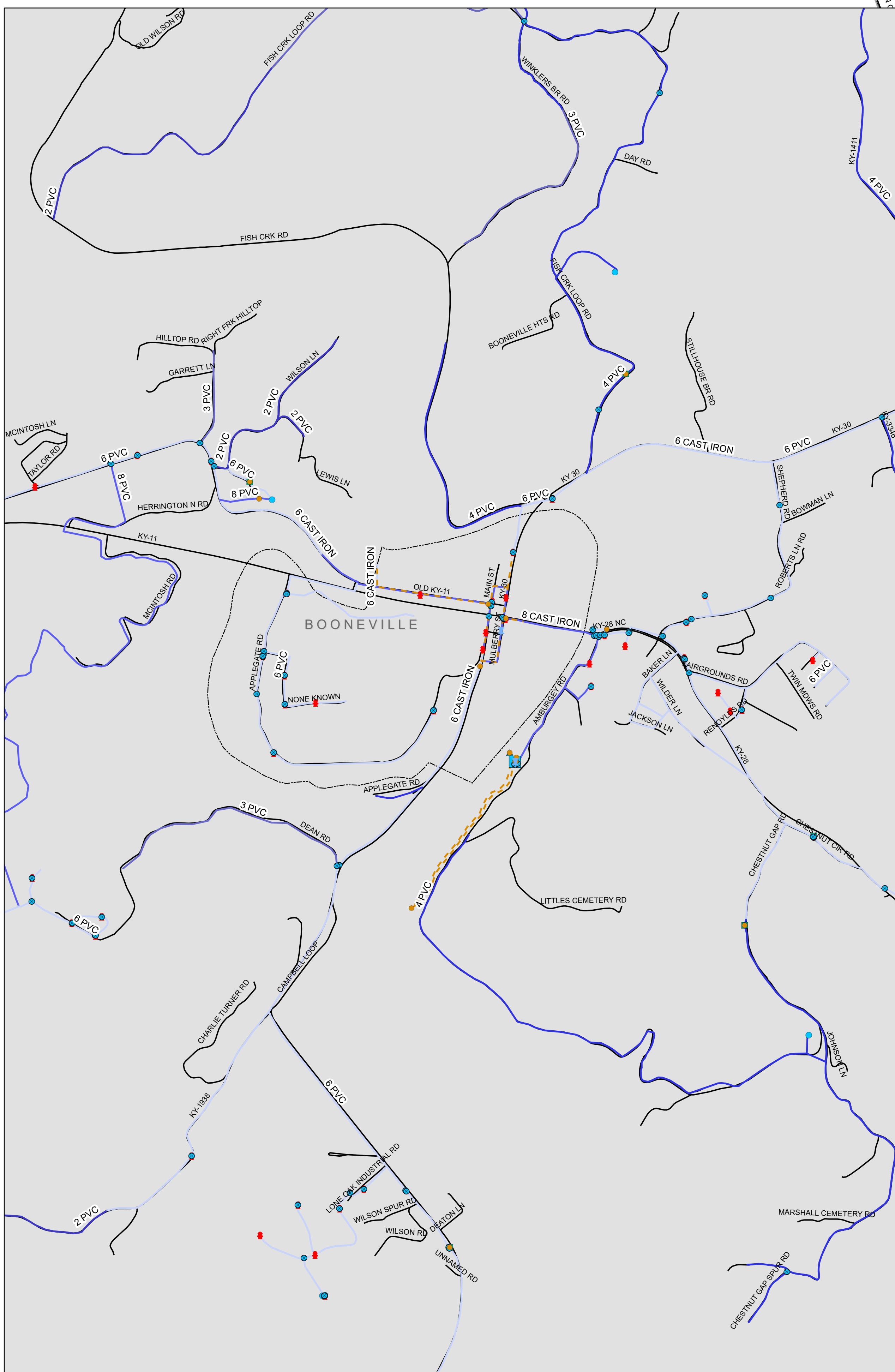


# City of Booneville Water System

**Legend**

	Water Utility Location	<b>SIZE</b>
	Water Valve	1
	Hydrant	2
	Water Tank	3
	Surface Source	4
	Water Treatment Plant	6
	Water Pump	8
	Pump Station	10
	Meter	Roads
	Water Project - Point	
	Water Project - Line	

**Water Line**



Map information is believed accurate, but is not guaranteed without error. While attempts have been made to ensure the accuracy of the information presented, The Kentucky River Area Development District does not guarantee accuracy, completeness, or suitability for a particular use. Information herein should be independently verified. If you have any questions, please contact Jennifer McIntosh, Water & Wastewater Planner, 941 North Main Street, Hazard, KY 41701. Map prepared February 4, 2019.