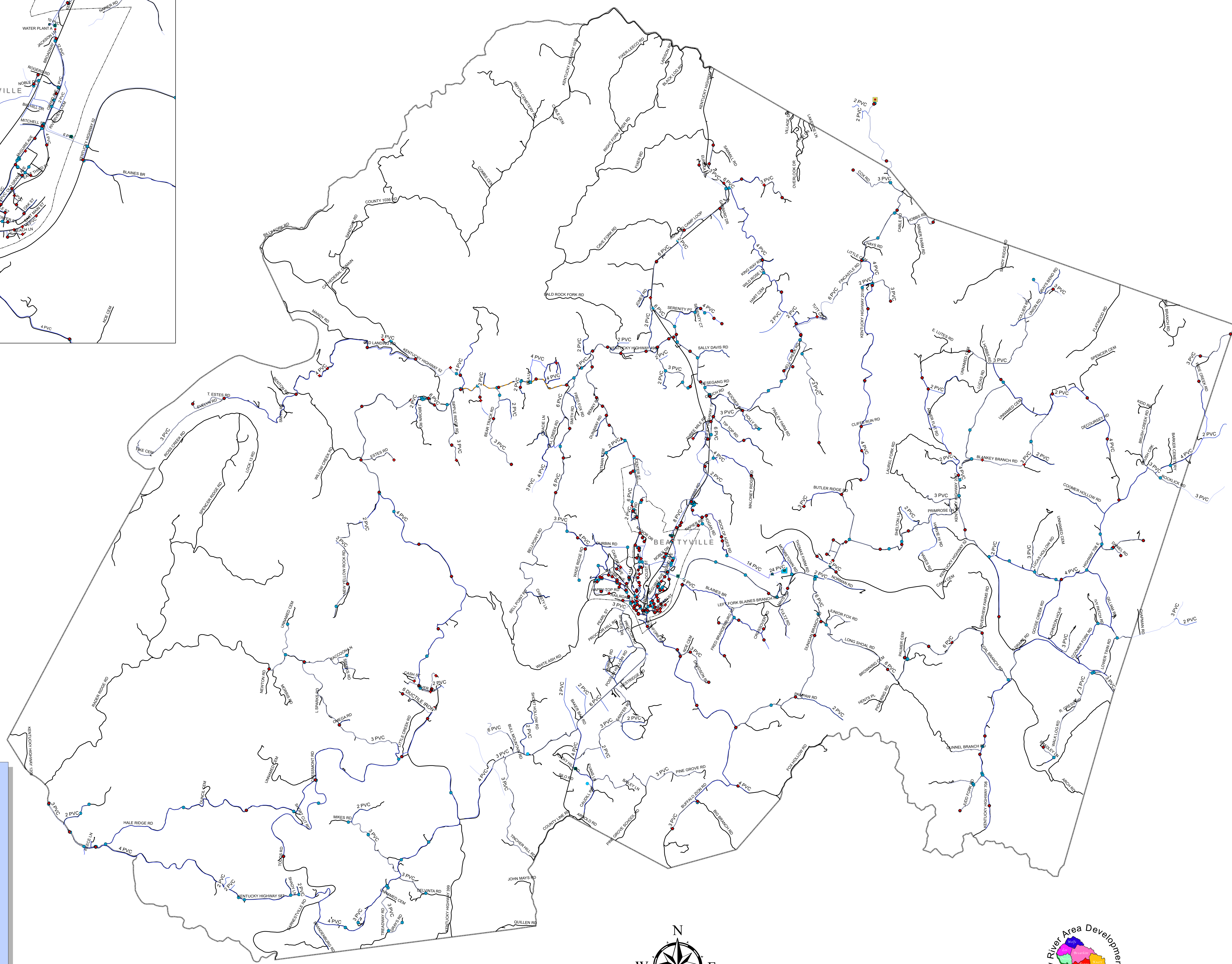
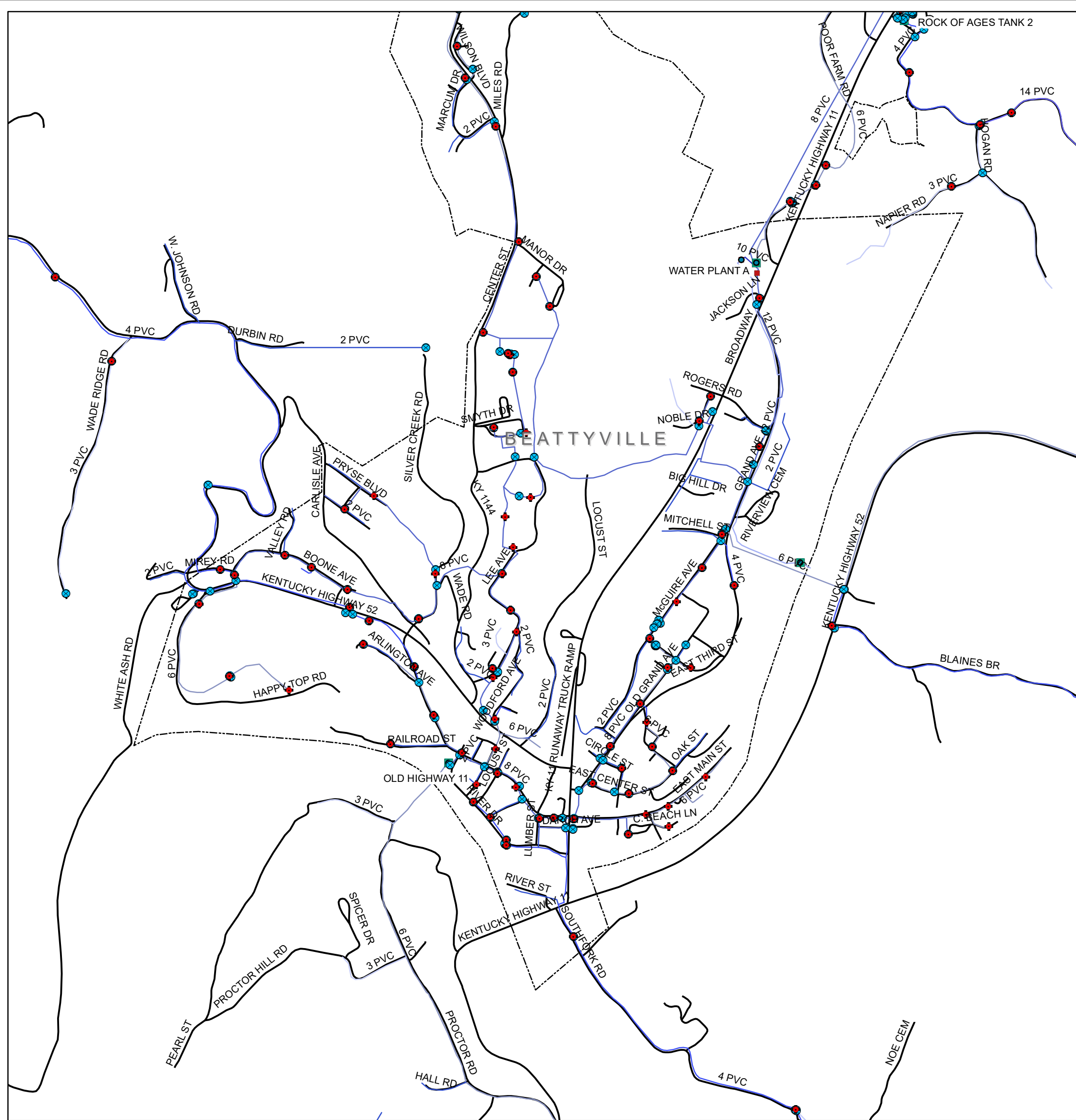
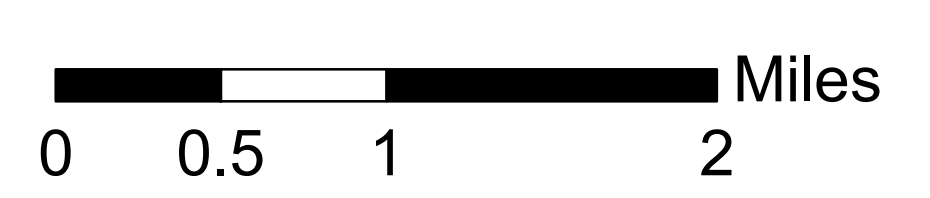



City of Beattyville Water System



Legend

◆ Hydrant	SIZE
● Water Valve	1
● Water Pump	1.5
● Meter	2
● Water Tank	3
● Water Project - Point	4
■ Pump Station	6
▲ Surface Source	8
■ Non Community Point	10
■ Purchase Source	12
■ Water Treatment Plant	14
--- Water Project - Line	16
Water Line	18
— Roads	
□ City of Beattyville	
□ Lee County	



Map prepared February 4, 2019

Map information is believed accurate, but is not guaranteed without error. While attempts have been made to ensure the accuracy, completeness, or suitability for a particular use, the Kentucky River Area Development District does not guarantee accuracy, completeness, or suitability for a particular use. Information herein should be independently verified. If you have any questions, please contact Jennifer McInnis, Water & Wastewater Planner, 941 North Main Street, Hazard, KY 41701.